

19/00923/APP
29th August 2019

**Replace existing warehouse 15-17 with new warehouse
Glenfiddich Distillery Castle Road Dufftown Keith
for William Grant & Sons**

Comments:

- A SITE VISIT HAS BEEN CARRIED OUT
- Application is development where the gross floor space of the building, structure or other erection constructed as a result of the proposal exceeds 2000 sq. metres.
- No representations received

Procedure:

- None

Recommendation

Grant Planning Permission subject to the following:

Conditions/Reasons

1. No development shall commence until a Construction Traffic Management Plan (CTMP) has been submitted to and approved in writing by the Council, as Planning Authority, in consultation with the Roads Authority. Thereafter development shall not proceed except in accordance with the approved CTMP.

Reason: To ensure acceptable development that does not create any hazard to road users in the interests of road safety and the provision of information currently lacking from the submission

2. No development shall commence until a site-specific Construction Environmental Management Plan (CEMP), which shall identify all potential pollution risks and site works that might impact on the environment together with all required/proposed preventative measures and (a schedule of) mitigation measures to be implemented during all stages of the development including the construction stage has been submitted to and approved in writing by the Council, as Planning Authority. In particular, the Plan shall detail the arrangements to protect the adjacent Maltkin Burn during construction including measures to address the risk of water pollution due to the release of sediment from exposed surfaces, contaminant discharges and accidental spillage. Thereafter development shall not proceed except in accordance with the approved details.

Reason: To prevent pollution.

3. All surface water drainage proposals shall be in accordance with the submitted report Drainage Impact Assessment 132238 - New Warehouse Glenfiddich Distillery, Dufftown for Wm Grant and Sons by Fairhurst dated 28 August 2019.

Reason: To ensure that surface water drainage is provided timeously and complies with the principles of SuDS; in order to protect the water environment.

Reason(s) for Decision

The Council's reason(s) for making this decision are:-

The proposal accords with the provisions of the development plan and there are no material considerations that indicate otherwise.

List of Informatives:

THE DEVELOPMENT MANAGEMENT & BUILDING STANDARDS MANAGER has commented that:-

A Building Warrant will be required for the development.

THE TRANSPORTATION MANAGER, DIRECT SERVICES has commented that:-

The Construction Traffic Management Plan must include (but will not be limited to):-

- A construction programme for the proposed development.
- Details of the proposed construction access(s) to the site and any temporary traffic signing.
- Details of measures to be put in place to ensure materials and water from the site is not deposited on the public road and measures on place to deal with this should it occur.
- Conditions surveys covering a 50 metre length of the public road (centred on each construction access) to be undertaken prior to commencement of any works, at intervals to be agreed during construction and once the development is complete, with mitigation proposals to ensure the road is maintained in a safe condition throughout the construction phase of the development and any damage to the public road as a result of the construction traffic is restored prior to completion of the development.

Planning Permission does not carry with it the right to carry out works within the public road boundary and the applicant is obliged to contact the Transportation Manager for road opening permit in accordance with the Roads (Scotland) Act 1984. This includes any temporary access joining with the public road

The applicant shall ensure that their operations do not adversely affect any Public Utilities, which should be contacted prior to commencement of operations.

The applicants shall free and relieve the Roads Authority from any claims arising out of his operations on the road or extension to the road.

The Transportation Manager must always be contacted before any works commence. This includes any temporary access, which should be agreed with the Roads Authority prior to work commencing on it.

THE ENVIRONMENTAL HEALTH MANAGER, DEVELOPMENT SERVICES, has commented that:-

This development (proposed sprinkler tank area) has been identified from the 1905 Ordnance Survey map as being the location of a former mill dam. Moray Council does not have any further information as to whether/how the mill dam was infilled and whether the ground is contaminated. You should consider investigating this matter further prior to proceeding with the proposed works. Should contamination be encountered, contact the Environmental Health section immediately (email contaminated.land@moray.gov.uk, tel 0300 1234561) to agree an appropriate course of action.

LIST OF PLANS AND DRAWINGS SHOWING THE DEVELOPMENT		
Reference No. Version No.		Title/Description
132238/EW/11		Drainage details
132238-EW-10		Drainage layout
A10-1-002	P01	Location plan
A10-01-001	D	Site plan
A10-01-002	C	Site sections
A20-01-001	B	Ground floor plan
A30-01-001	B	Elevations and sections



PLANNING APPLICATION COMMITTEE SITE PLAN

Planning Application Ref Number:

19/00923/APP

Site Address:

Glenfiddich Distillery
Castle Road Dufftown

Applicant Name:

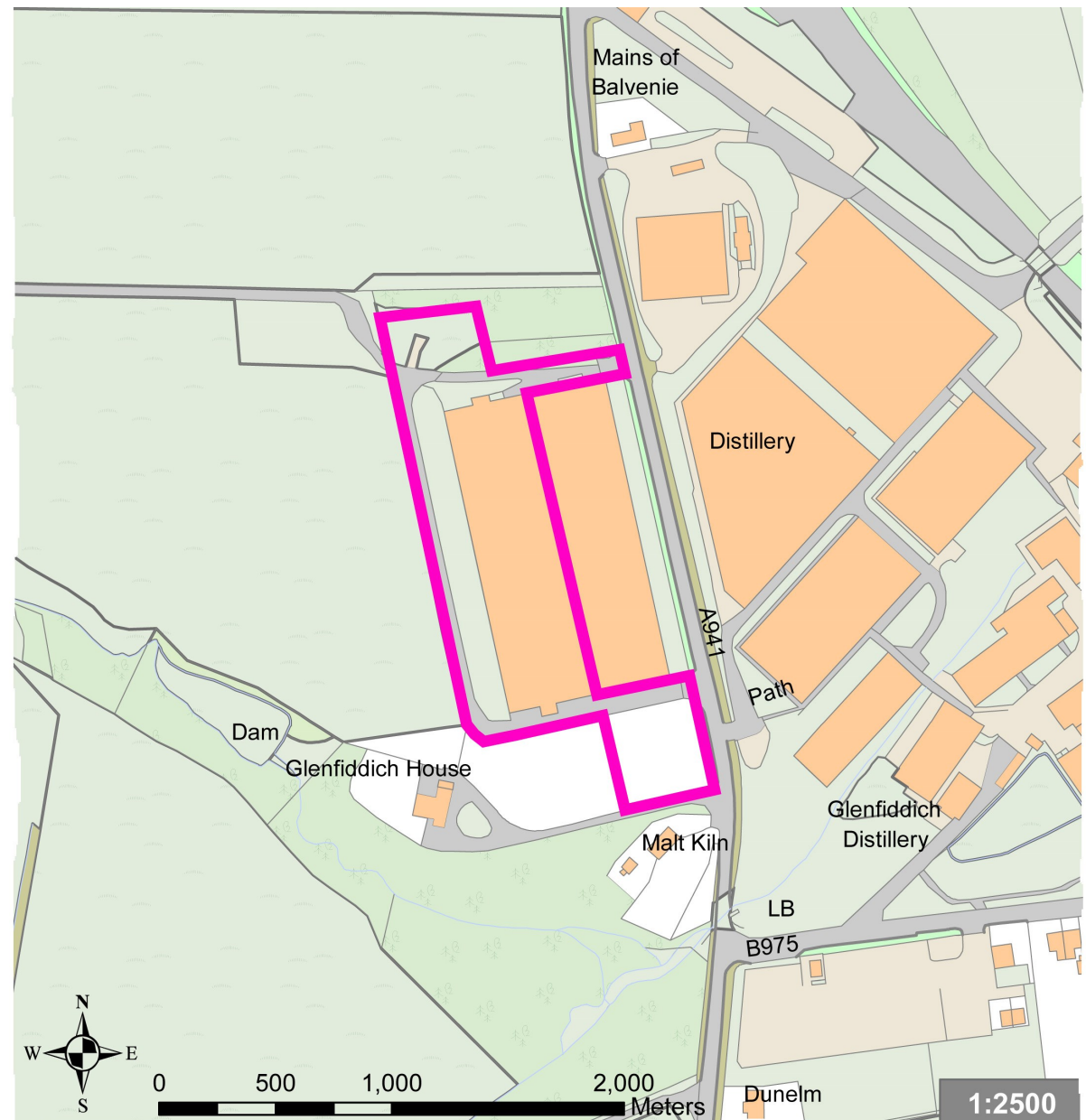
William Grant & Sons

Plans, drawings and other material submitted to the local authority are protected by the Copyright, Designs and Patents Act 1988 (section 47). You may only use material which is downloaded and/or printed for consultation purposes, to compare current applications with previous schemes and to check whether developments have been completed in accordance with approved plans.

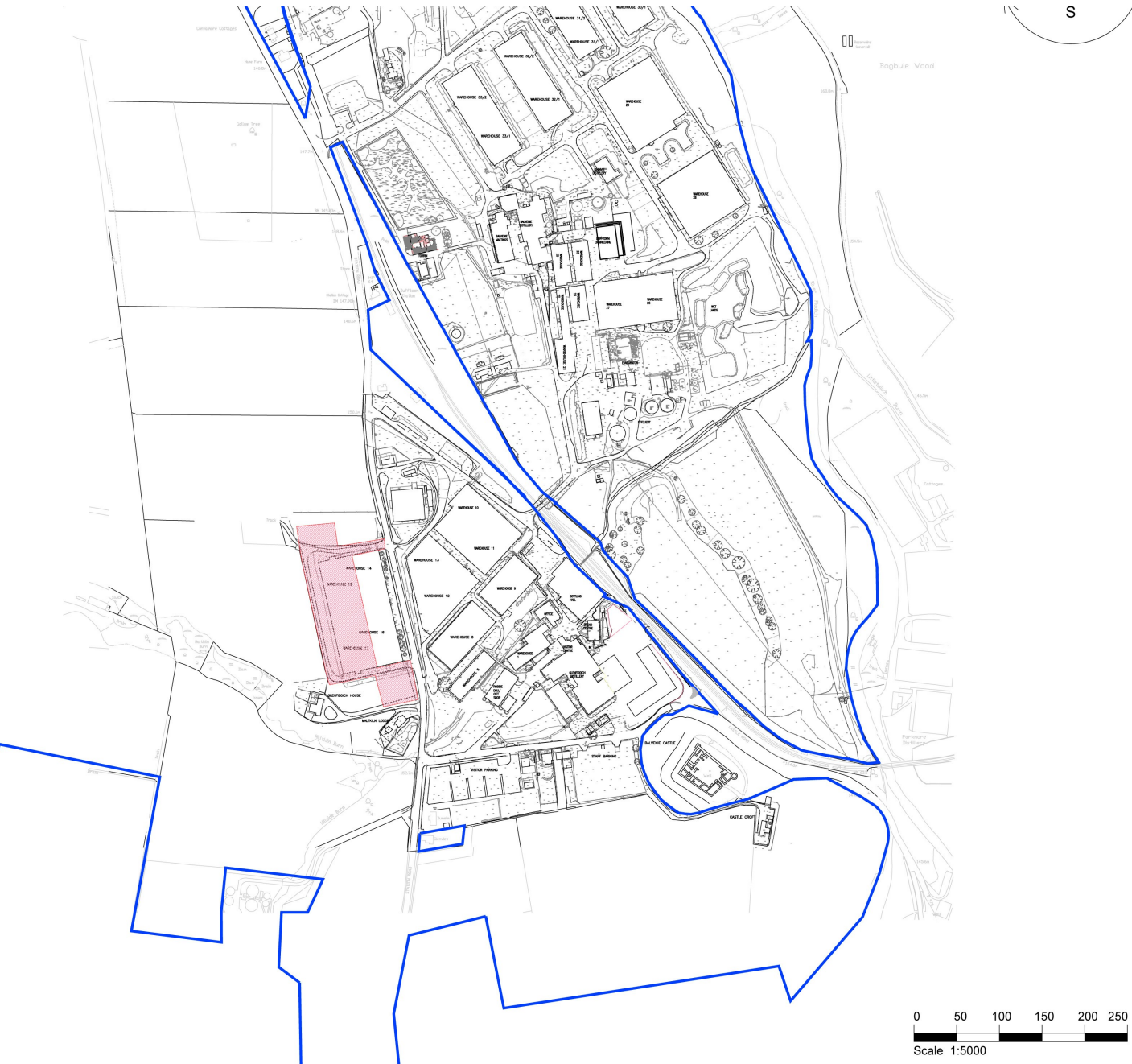
Further copies must not be made without the prior permission of the copyright owner.

Maps shown in the Planning Committee Report can only be used for the purposes of the Planning Committee. Any other use risks infringing Crown Copyright and may lead to prosecution or civil proceedings. Maps produced within this Planning Committee Report can only be reproduced with the express permission of the Moray Council and other Copyright holders. This permission must be granted in advance.

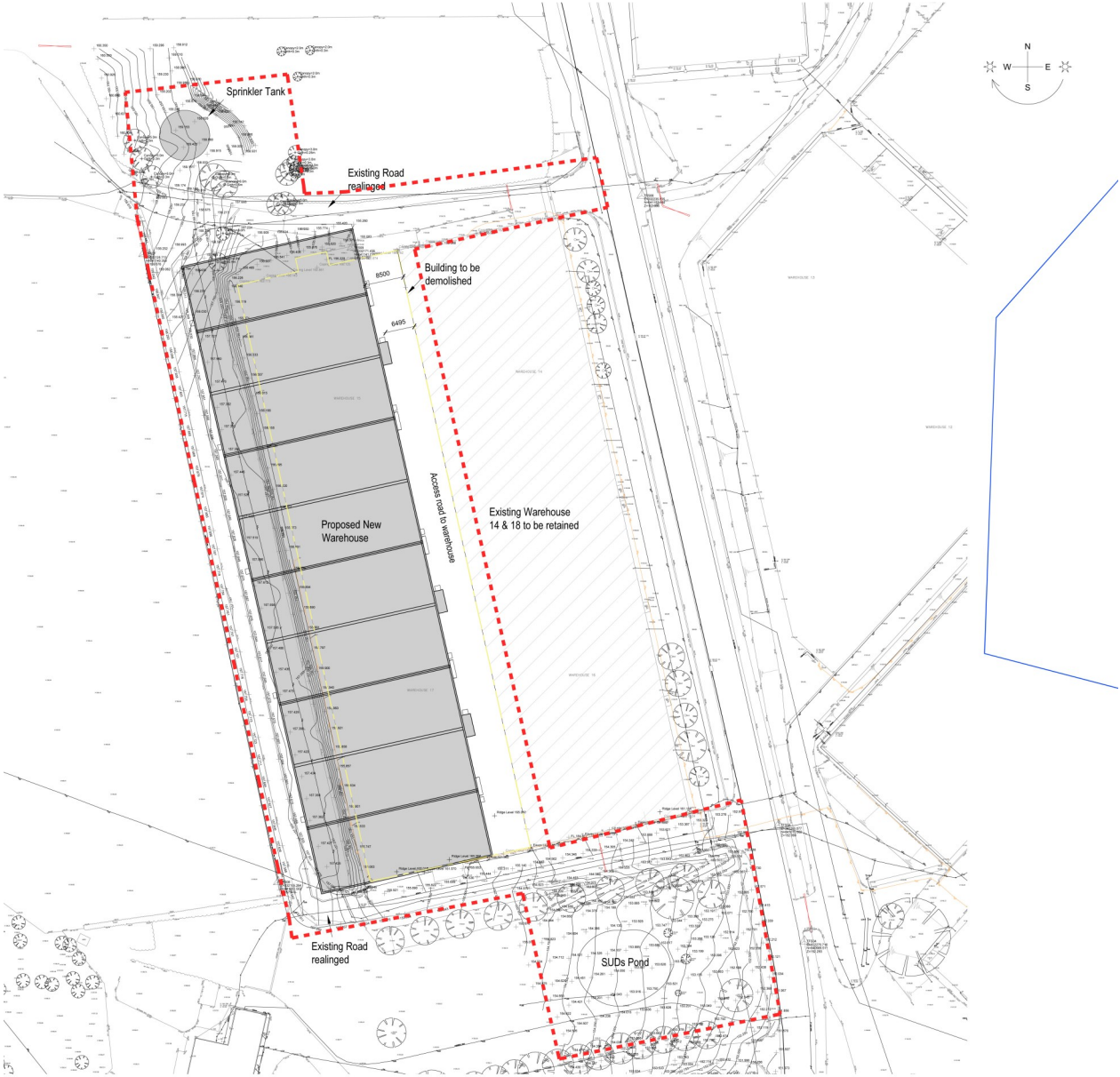
Location Plan



Site Location



Site plan







PLANNING APPLICATION: 19/00923/APP

In the event that a recommendation on this planning application is overturned the Committee is reminded of the advice contained on the front page of the agenda for Reports on Applications

THE PROPOSAL

- The application seeks to build a replacement warehouse block on the site of existing warehouses. The replacement buildings will partially occupy the footprint of the previous block but are sited slightly to the west in order to provide access between the block and the retained warehouses (14 & 16).
- The block will be 140.4m long and 37.79m wide.
- The block is divided into five compartments each with an internal floor area of 1000m².
- Each compartment will have a low pitched roof and will measure 13.09m to the roof ridge.
- The roof will be covered in a grey metal sheeting.
- The upper portions of the north, south and west elevations will be finished in grey then green cladding with drydash render on lower sections.
- The eastern elevation which will be partially visible from the road will all be finished in drydash render.
- The existing access track will be realigned to facilitate the development.
- A sprinkler tank will be provided to the north of the buildings and a suds pond to the south.
- The application is supported by a Drainage Impact Assessment, Bat Survey and Sustainability Assessment.

THE SITE

- The site forms part of an existing complex or group of four warehouses (14 - 17) located to the west of the A941, and to the north of Dufftown.
- Warehouses 15 and 17 form a single block running north to south across the site. They are attached to warehouses 14 and 16 which sit to the east (roadside). Warehouses 14 and 16 are to be retained.
- The land rises from east to west across the site. The replacement buildings (and those to be demolished) sit at a higher level than the retained warehouses to the east.
- There is an existing access track which loops around the buildings to the north, west and south and has accesses to the public road at the north east and south east of the site.
- The site is bounded by mature trees to the north and west.
- The main distillery complex is on the opposite side of the road to the east.
- The site is located within the Speyside Area of Great Landscape Value (AGLV).

HISTORY

13/00429/APP - Replace warehouses 15 and 17 with a double cell bonded warehouse – granted 16 April 2013.

12/01450/APP - Replace warehouses 15 and 17 with double cell bonded warehouse at Glenfiddich Distillery - withdrawn.

02/01821/FUL - Modifications to warehouses 14 and 16 to facilitate mechanised cask handling at Glenfiddich Distillery - granted 25 November 2002.

00/02008/SUB - Whisky distillation and maturation at Glenfiddich Distillery - deemed consent issued 21 December 2000.

POLICY - SEE APPENDIX

ADVERTISEMENTS

None.

CONSULTATIONS

Environmental Health – No objection.

Contaminated Land – No objection but an informative regarding potential contaminated land in the north western part of the site is recommended.

Flood Risk Management – No objection.

Transportation – No objection subject to a condition requiring the provision of a Construction Traffic Management Plan (CTMP).

Scottish Water – No objection but this does not confirm that the development can be serviced.

Scottish Gas Networks – No high pressure pipelines in the area affected.

HSE – No objection.

Building Standards – A Building Warrant required.

OBJECTIONS-REPRESENTATIONS

None.

OBSERVATIONS

Section 25 of the 1997 Act as amended requires applications to be determined in accordance with the Development Plan i.e. the adopted Moray Local Development Plan 2015 (MLDP) unless material considerations indicate otherwise. On 18 December 2018, at a special meeting of the Planning and Regulatory Services Committee, the Proposed Moray Local Development Plan 2020 was approved as the "settled view" of the Council and minimal weight will be given to it, with the 2015 MLDP being the primary consideration.

Further consideration of the weight to be attached to the Proposed Plan was considered and agreed at the Planning and Regulatory Services Committee on 29 January 2019, with the Committee agreeing that between June/August 2019 and adoption of the new LDP in mid-2020, the weight to be given to matters set out in the Proposed Plan will vary;

- Where matters set out in the Proposed Plan are subject to unresolved objections which will be considered through Examination, then those matters will continue to be given minimal weight as a material consideration in the development management process.
- Where matters set out in the Proposed Plan are not subject to unresolved objections, they will be given greater weight as a material consideration in the development management process.

The weight to be given will be considered on a case by case basis and will be agreed by the Development Management & Building Standards Manager and Strategic Planning and Delivery Manager.

In this case the proposal is not subject to a designated site.

The main issues are considered below.

Demolition

At the time of submission the application included the demolition of warehouses 15 and 17 and a bat survey was provided in support of this element of the scheme. The bat survey found no evidence of bat roosts however the survey acknowledged that the survey was carried out late in the season and recommended that a qualified bat worker be present for some elements of the demolition. The agent subsequently advised that the building was to be demolished on health and safety grounds. A structural engineer's report had previously found the building to be in poor condition and in May 2019 they were deemed unsafe to enter. It was accepted in light of the bat survey that the warehouses could be demolished under permitted development rights. At the time of writing the demolition works were ongoing.

Siting and Design (PP1, ED7 & IMP1)

The new warehouses will be built on land previously occupied by warehouses and alongside existing warehouses that are to be retained. The buildings meet the current operational needs of the distillery and will contribute towards sustainable economic growth. It is noted in the relevant sections below that there is sufficient infrastructure to accommodate the development and there will be no adverse environmental impacts as a result of the development. The siting, design and landscape and visual impacts are assessed in more detail below but the proposal is considered to be suitably sited and designed. The proposal therefore meets the requirements of policies PP1 and ED7.

The proposal represents an increase in the floor area and height of the building that previously occupied the site. The proposed building is longer (140.4m compared to 134.2m) and wider (37.79m compared to 36m). It is also significantly taller measuring 13.09m to the ridge rather while the existing building measures 9.6m to the ridge. The proposed building is also orientated differently with gables to the north and south rather than east and west as is the current arrangement. The scale of the building reflects the operational requirement for additional storage space. It is noted that planning permission (13/00429/APP) for a large replacement warehouse on the same site was granted at committee in 2013. This lapsed in April 2016. The approved scheme was slightly shorter than the current proposal (137m compared to 140m) but slightly wider (39m compared to 37.75m). At that time a ridge height of 12.4m was approved while the current proposal is 13.09m to the ridge. While this permission has lapsed and can no longer be implemented the planning history is a material consideration in the assessment of the current application. It is noted that the principle of a larger replacement on the site was accepted at that time. The existing building is already larger than the retained warehouses to the east and is therefore more visible from the road. The submitted sections show that the proposed building will be visible from the road. However this will be read in the context of the existing development. The existing established tree cover will also provide some setting and containment for the development. The immediate vicinity is dominated by the distillery and associated structures and the large warehouse structure will not be incongruous in this setting. The eastern elevation which will be most visible from the road has been finished to match the rendered walls of the existing buildings. The other elevations incorporate some elements of metal sheeting on the walls which is considered to be acceptable for industrial buildings of this type. The roof will be covered in metal sheeting which is in keeping with the finish of the retained buildings. The siting and design of the buildings is considered to be appropriate to its location and is in accordance with policies ED7 and IMP1.

Impact on the AGLV (E7)

The application site is within the Speyside AGLV. While this area is designated for its landscape value it is noted that distillery related development is very much a feature. This development represents part of that tradition and will be read in the context of the existing warehouses and the wider distillery development. It is not a greenfield site and the replacement building will be in keeping with the character of this part of the AGLV. In this setting the impact on the AGLV is considered to be acceptable.

Access (T2)

The existing accesses to the public road will be unaltered although the alignment of the existing access track around the site will be changed to accommodate the development and an additional section of track will be provided between the new and retained warehouses. The Transportation Section has no objection and the access arrangements are considered to be acceptable in relation to policy T2.

It is recommended that a Construction Traffic Management Plan (CTMP) is conditioned to ensure that construction traffic is effectively managed and does not result in any unacceptable impacts on the public road.

Surface Water Drainage (EP5 & EP7)

The site is identified as being at risk of surface water flooding. A Drainage Impact Assessment (DIA) has been provided along with detailed proposals for the treatment of surface water which include the provision of a new SUDS pond at the south of the site. Flood Risk Management have no objection. The proposals are sufficient to ensure that

surface water is effectively managed and that the development does not result in an increase in flooding on site or elsewhere. The proposals accord with policies EP5 and EP7.

Environmental Impact (EP8)

The potential for pollution of the Maltkiln burn to the south of the site was identified at the time of the previous application (13/00429/APP) and a condition was attached requiring the submission of a Construction Environmental Management Plan (CEMP) to ensure that the burn and the wider environment were appropriately protected during construction. It is recommended that this condition is reiterated.

Sustainability (PP2)

A Sustainability Statement has been provided. This notes that the buildings will be unheated with limited requirement for power. The buildings have been designed to be as resource efficient as possible with the potential to adapt to future needs. The proposals are considered to comply with the requirements of policy PP2 in so far as they apply to this development.

Recommendation

This proposal reflects the operational needs of the distillery and will contribute to sustainable economic growth. The design and materials are considered to be acceptable in this location and the site can be appropriately serviced. The proposal accords with policy and as such it is recommended that planning permission is granted subject to the recommended conditions.

REASON(S) FOR DECISION

The Council's reason(s) for making this decision are: -

The proposal accords with the provisions of the development plan and there are no material considerations that indicate otherwise.

**Author/Contact
Officer:**

Lisa MacDonald
Senior Planning Officer

Ext: 01343 563479

**Beverly Smith
Development Management & Building Standards Manager**

APPENDIX

POLICY

Adopted Moray Local Development Plan 2015

Primary Policy PP1: Sustainable Economic Growth

The Local Development Plan identifies employment land designations to support requirements identified in the Moray Economic Strategy. Development proposals which support the Strategy and will contribute towards the delivery of sustainable economic growth and the transition of Moray towards a low carbon economy will be supported where the quality of the natural and built environment is safeguarded and the relevant policies and site requirements are met.

Primary Policy PP2: Climate Change

In order to contribute to reducing greenhouse gas emissions, developments of 10 or more houses and buildings in excess of 500 sq m should address the following:

- Be in sustainable locations that make efficient use of land and infrastructure
- Optimise accessibility to active travel options and public transport
- Create quality open spaces, landscaped areas and green wedges that are well connected
- Utilise sustainable construction techniques and materials and encourage energy efficiency through the orientation and design of buildings
- Where practical, install low and zero carbon generating technologies
- Prevent further development that would be at risk of flooding or coastal erosion
- Where practical, meet heat and energy requirements through decentralised and local renewable or low carbon sources of heat and power
- Minimise disturbance to carbon rich soils and, in cases where it is agreed that trees can be felled, to incorporate compensatory tree planting.

Proposals must be supported by a Sustainability Statement that sets out how the above objectives have been addressed within the development. This policy is supported by supplementary guidance on climate change.

Primary Policy PP3: Placemaking

All residential and commercial (business, industrial and retail) developments must incorporate the key principles of Designing Streets, Creating Places and the Council's supplementary guidance on Urban Design.

Developments should;

- create places with character, identity and a sense of arrival
- create safe and pleasant places, which have been designed to reduce the fear of crime and anti social behaviour
- be well connected, walkable neighbourhoods which are easy to move around and designed to encourage social interaction and healthier lifestyles
- include buildings and open spaces of high standards of design which incorporate sustainable design and construction principles
- have streets which are designed to consider pedestrians first and motor vehicles last and minimise the visual impact of parked cars on the street scene.
- ensure buildings front onto streets with public fronts and private backs and have clearly defined public and private space
- maintain and enhance the natural landscape features and distinctive character of the area and provide new green spaces which connect to green and blue networks and promote biodiversity
- The Council will work with developers and local communities to prepare masterplans, key design principles and other site specific planning guidance as indicated in the settlement designations.

Policy ED7: Rural Business Proposals

New business developments, or extensions to existing industrial/economic activities in the countryside, will be permitted if they meet all of the following criteria:

- a) There is a locational justification for the site concerned, particularly if there is serviced industrial land available in a nearby settlement.
- b) There is capacity in the local infrastructure to accommodate the proposals, particularly road access, or that mitigation measures can be achieved.
- c) Account is taken of environmental considerations, including the impact on natural and built heritage designations, with appropriate protection for the natural environment; the use of enhanced opportunities for natural heritage integration into adjoining land.
- d) There is careful control over siting, design, landscape and visual impact, and emissions. In view of the rural location, standard industrial estate/urban designs may not be appropriate.

Proposals involving the rehabilitation of existing properties (e.g. farm steadings) to provide business premises will be encouraged, provided road access and parking arrangements are acceptable.

Where noise emissions or any other aspect is considered to be incompatible with surrounding uses, there will be a presumption to refuse.

Outright retail activities will be considered against retail policies, and impacts on established shopping areas, but ancillary retailing (eg farm shop) will generally be acceptable.

Policy E7: Areas of Great Landscape Value (AGLV) and impacts upon the wider landscape

Development proposals which would have a significant adverse effect upon an Area of Great Landscape Value will be refused unless:

- a) They incorporate the highest standards of siting and design for rural areas
- b) They will not have a significant adverse effect on the landscape character of the area, in the case of wind energy proposals the assessment of landscape impact will be made with reference to the terms of the Moray Wind Energy Landscape Capacity Study.
- c) They are in general accordance with the guidance in the Moray and Nairn Landscape Character Assessment.

New developments should be designed to reflect the landscape characteristics and special qualities identified in the Landscape Character Assessment of the area in which they are proposed.

Proposals for new hill tracks should ensure that their alignment minimises visual impact; avoids sensitive natural heritage features, avoids adverse impacts upon the local hydrology; and takes account of the likely type of recreational use of the track and wider network.

Policy EP5: Surface Water Drainage: Sustainable Urban Drainage Systems (SUDS)

Surface water from development should be dealt with in a sustainable manner that has a neutral effect on the risk of flooding or which reduces the risk of flooding. The method of dealing with surface water should also avoid pollution and promote habitat enhancement and amenity. All sites should be drained by a sustainable drainage system (SUDS). Drainage systems should contribute to enhancing existing "blue" and "green" networks while contributing to place-making, biodiversity, recreational, flood risk and climate change objectives.

Specific arrangements should be made to avoid the issue of permanent SUD features becoming silted-up with construction phase runoff. Care must be taken to avoid the introduction of invasive non-native species during the construction of all SUD features.

Applicants must agree provisions for long term maintenance of the SUDS scheme to the satisfaction of the Council in consultation with SEPA and Scottish Water as appropriate.

A Drainage Assessment (DA) will be required for developments of 10 houses or more, industrial uses, and non-residential proposals of 500 sq metres and above.

The Council's Flood Team will prepare Supplementary Guidance on surface water drainage and flooding.

Policy EP7: Control of Development in Flood Risk Areas

New development should not take place if it would be at significant risk of flooding from any source or would materially increase the possibility of flooding elsewhere. Proposals for development in areas considered to be at risk from flooding will only be permitted where a flood risk assessment to comply with the recommendations of National Guidance and to the satisfaction of both the Scottish Environment Protection Agency and the Council is provided by the applicant. This assessment must demonstrate that any risk from flooding can be satisfactorily mitigated without increasing flood risk elsewhere. Due to continuing changes in climatic patterns, the precautionary principle will apply when reviewing any application for an area at risk from inundation by floodwater.

The following limitations on development will also be applied to take account of the degree of flooding as defined in Scottish Planning Policy;

- a) In areas of little to no risk (less than 0.1%) there will be no general constraint to development.
- b) Areas of low to medium risk (0.1% to 0.5%) will be considered suitable for most development. A flood risk assessment may be required at the upper end of the probability range (i.e. close to 0.5%), and for essential civil infrastructure and most vulnerable uses. Water resistant materials and construction may be required. Areas within this risk category will generally not be suitable for civil infrastructure. Where civil infrastructure must be located in these areas or is being substantially extended, it should be designed to be capable of remaining operational and accessible during extreme flooding events.
- c) Areas of medium to high risk (0.5% or above) may be suitable for:
 - Residential, institutional, commercial and industrial development within built up areas provided flood protection measures to the appropriate standard already exist and are maintained, are under construction, or are a planned measure in a current flood management plan;
 - Essential infrastructure within built up areas, designed and constructed to remain operational during floods and not impede water flow;
 - Some recreational, sport, amenity and nature conservation uses, provided appropriate evacuation procedures are in place and
 - Job related accommodation e.g. for caretakers or operational staff.

Areas within these risk categories will generally not be suitable:

- Civil infrastructure and most vulnerable uses;
- Additional development in undeveloped and sparsely developed areas, unless a location is essential for operational reasons, e.g. for navigation and water based

recreation, agriculture, transport or utilities infrastructure (which should be designed to be operational during floods and not impede water flow), and

- An alternative, lower risk location is not available and
- New caravan and camping sites.

Where development is permitted, measures to protect against or manage flood risk will be required and any loss of flood storage capacity mitigated to achieve a neutral or better outcome. Water resistant materials and construction should be used where appropriate. Elevated buildings on structures such as stilts are unlikely to be acceptable.

Policy EP8: Pollution

Planning applications for developments that may cause significant pollution in terms of noise (including RAF aircraft noise), air, water and light emissions will only be approved where a detailed assessment report on the levels, character and transmission of the potential pollution is provided by the applicant. The assessment should also demonstrate how the pollution can be appropriately mitigated. Where the Council applies conditions to the consent to deal with pollution matters these may include subsequent independent monitoring of pollution levels.

Policy EP9: Contaminated Land

Development proposals on potentially contaminated land will be approved provided that:

- a) The applicant can demonstrate through site investigations and risk assessment, that the site is in a condition suitable for the proposed development and is not causing significant pollution of the environment; and
- b) Where necessary, effective remediation measures are agreed to ensure the site is made suitable for the new use and to ensure appropriate disposal and/or treatment of any hazardous material.

The Council recommends early contact with the Environmental Health Section, which can advise what level of information will need to be supplied.

Policy EP10: Foul Drainage

All development within or close to settlements (as defined in the Local Development Plan) of more than 2,000 population equivalent will require to connect to the public sewerage system unless connection to the public sewer is not permitted due to lack of capacity. In such circumstances, temporary provision of private sewerage systems may be allowed provided Scottish Water has confirmed investment to address this constraint has been specifically allocated within its current Quality Standards Investment Programme and the following requirements apply:

- Systems shall not have an adverse impact on the water environment;
- Systems must be designed and built to a standard which will allow adoption by Scottish Water.

- Systems must be designed such that they can be easily connected to a public sewer in the future. Typically this will mean providing a drainage line up to a likely point of connection.

All development within or close to settlements (as identified in the Local Development Plan) of less than 2000 population equivalent will require to connect to public sewerage system except where a compelling case is made otherwise. Factors to be considered in such a case will include size of the proposed development, whether the development would jeopardise delivery of public sewerage infrastructure and existing drainage problems within the area. Where a compelling case is made, a private system may be acceptable provided it does not pose or add risk of detrimental effect, including cumulative, to the natural and built environment, surrounding uses or amenity of the general area. Consultation with Scottish Environment Protection Agency will be undertaken in these cases.

Where a private system is deemed to be acceptable (within settlements as above or small scale development in the countryside) a discharge to land (either full soakaway or raised mound soakaway) compatible with Technical Handbooks (which sets out guidance on how proposals may meet the Building (Scotland) Regulations 2004) should be explored prior to considering a discharge to surface waters.

Policy T2: Provision of Access

The Council will require that new development proposals are designed to provide the highest level of access for end users including residents, visitors, and deliveries appropriate to the type of development and location. Development must meet the following criteria:

- Proposals must maximise connections and routes for pedestrian and cyclists, including links to active travel and core path routes, to reduce travel demands and provide a safe and realistic choice of access.
- Provide access to public transport services and bus stop infrastructure where appropriate.
- Provide appropriate vehicle connections to the development, including appropriate number and type of junctions.
- Provide safe entry and exit from the development for all road users including ensuring appropriate visibility for vehicles at junctions and bends.
- Provide appropriate mitigation/modification to existing transport networks where required to address the impacts of new development on the safety and efficiency of the transport network. This may include but would not be limited to, the following measures, passing places, road widening, junction enhancement, bus stop infrastructure and drainage infrastructure. A number of potential road improvements have been identified in association with the development of sites the most significant of these have been shown on the Settlement Map as TSPs.
- Proposals must avoid or mitigate against any unacceptable adverse landscape or environmental impacts.

Developers should give consideration to aspirational core paths (under Policy 2 of the Core Paths Plan) and active travel audits when preparing proposals.

New development proposals should enhance permeability and connectivity, and ensure that opportunities for sustainable and active travel are protected and improved.

The practicality of use of public transport in more remote rural areas will be taken into account however applicants should consider innovative solutions for access to public transport.

When considered appropriate by the planning authority developers will be asked to submit a Transport Assessment and Travel Plan.

Significant travel generating proposals will only be supported where:

- Direct links to walking and cycling networks are available;
- Access to public transport networks would involve walking no more than 400m;
- It would not have a detrimental effect on the capacity of the strategic road and/or rail network; and
- A Transport Assessment identifies satisfactory mechanisms for meeting sustainable transport requirements and no detrimental impact to the performance of the overall network.

Access proposals that have a significant adverse impact on the surrounding landscape and environment that cannot be mitigated will be refused.

Policy T5: Parking Standards

Proposals for development must conform with the Council's current policy on parking standards.

Policy IMP1: Developer Requirements

New development will require to be sensitively sited, designed and serviced appropriate to the amenity of the surrounding area. It should comply with the following criteria

- a) The scale, density and character must be appropriate to the surrounding area.
- b) The development must be integrated into the surrounding landscape
- c) Road, cycling, footpath and public transport must be provided at a level appropriate to the development. Core paths; long distance footpaths; national cycle routes must not be adversely affected.
- d) Acceptable water and drainage provision must be made, including the use of sustainable urban drainage systems (SUDS) for dealing with surface water.

- e) Where of an appropriate scale, developments should demonstrate how they will incorporate renewable energy systems, and sustainable design and construction. Supplementary Guidance will be produced to expand upon some of these criteria.
- f) Make provision for additional areas of open space within developments.
- g) Details of arrangements for the long term maintenance of landscape areas and amenity open spaces must be provided along with Planning applications.
- h) Conservation and where possible enhancement of natural and built environmental resources must be achieved, including details of any impacts arising from the disturbance of carbon rich soil.
- i) Avoid areas at risk of flooding, and where necessary carry out flood management measures.
- j) Address any potential risk of pollution including ground water contamination in accordance with recognised pollution prevention and control measures.
- k) Address and sufficiently mitigate any contaminated land issues
- l) Does not sterilise significant workable reserves of minerals or prime quality agricultural land.
- m) Make acceptable arrangements for waste management.

Policy IMP3: Developer Obligations

Contributions will be sought from developers in cases where, in the Council's view, a development would have a measurable adverse or negative impact upon existing infrastructure, community facilities or amenity, and such contributions would have to be appropriate to reduce, eliminate or compensate for that impact.

Where the necessary contributions can be secured satisfactorily by means of planning conditions attached to a planning permission, this should be done, and only where this cannot be achieved, for whatever reason, the required contributions should be secured through a planning agreement.

The Council will prepare supplementary guidance to explain how the approach will be implemented in accordance with Circular 3/2012 on Planning Obligations. This will detail the necessary facilities and infrastructure and the scale of contributions likely to be required.

In terms of affordable housing, developments of 4 or more units will be expected to make a 25% contribution, as outlined in policy H8.

Proposed Moray Local Development Plan 2020

PP1 PLACEMAKING

- a) Development must be designed to create successful, healthy places that support good physical and mental health, help reduce health inequalities, improve people's wellbeing, safeguard the environment and support economic development.
- b) A Placemaking Statement is required for residential developments of 10 units and above to be submitted with the planning application to articulate how the development proposal addresses the requirements of policy PP1 Placemaking and other relevant LDP policies and guidance. The Placemaking Statement must include a sufficient information for the Council to carry out a Quality Audit including a topo survey, slope analysis, site sections, 3D visualisations, a Landscaping Plan, a Street Engineering Review and a Biodiversity Plan as these will not be covered by suspensive conditions on a planning consent. The Placemaking Statement must demonstrate how the development promotes opportunities for healthy living and working. The landscape plan must set out details of species type, size, timescales for planting and maintenance.
- c) To create successful, healthy places residential developments of 10 units and above must comply with Scottish Government policy Creating Places and Designing Streets and must incorporate the following fundamental principles;

(i) Character and Identity

- Create places that are distinctive to prevent homogenous 'anywhere' development.
- For developments of 20 units and above, provide a number of character areas that have their own distinctive identity and are clearly distinguishable. Developments of less than 20 units will be considered to be one character area, unless they are part of a larger phase of development or masterplan area.
- Provide distinctiveness between and in each character area through a combination of measures including variation in urban form, street structure/network, architecture and masonry, accent features (such as porches), surrounds and detailing, materials (buildings and surfaces), colour, boundary treatments, hard/soft landscaping and a variety of approaches to tree species and planting that emphasises the hierarchy of open spaces and streets within a cohesive design strategy for the whole development.
- Distinctiveness must be reinforced along main thoroughfares, open spaces and places where people may congregate such as shopping/service centres.
- Retain, incorporate and/or respond to relevant elements of the landscape such as topography and planted features, natural and historic environment, and propose street naming (in residential developments of 20 units and above, where proposed names are to be submitted with the planning application) to retain and enhance local associations.

(ii) Healthier, Safer Environments

- Designed to prevent crime, fear of crime and anti-social behaviour with good levels of natural surveillance and security using treatments such as

low boundary walls, dual frontages (principal rooms) and well-lit routes to encourage social interaction. Unbroken high boundary treatments such as wooden fencing and blank gables onto routes, open spaces and communal areas will not be acceptable.

- Designed to encourage physical exercise for people of all abilities.
- Create a distinctive urban form with landmarks, key buildings, vistas, gateways and public art to provide good orientation and navigation through the development.
- Provide a mix of compatible uses, where indicated within settlement statements, integrated into the fabric of buildings within the street.
- Prioritise pedestrians and cyclists by providing a permeable movement framework that incorporates desire lines (including connecting to and upgrading existing desire lines) and is fully integrated with the surrounding network to create walkable neighbourhoods and encourage physical activity.
- Integrate multi-functional active travel routes, green and open space into layout and design, to create well connected places that encourage physical activity, provide attractive spaces for people to interact and to connect with nature.
- Create safe streets that influence driver behaviour to reduce vehicle speeds that are appropriate to the local context such as through shorter streets, reduced visibility and varying the building line.
- Provide seating opportunities within streets, paths and open spaces for all generations and mobility's to interact, participate in activity, and rest and reflect;
- Provide for people with mobility problems or a disability to access buildings, places and open spaces.
- Create development with public fronts and private backs.
- Maximise environmental benefits through the orientation of buildings, streets and open space to maximise the health benefits associated with solar gain and wind shelter.

(iii) Housing Mix

- Provide a wide range of well integrated tenures, including a range of house types and plot sizes for different household sizes, incomes and generations and meet the affordable and accessible requirements of policy DP2 Housing.
- All tenures of housing should have equal access to amenities, greenspace and active travel routes.

(iv) Open Spaces/Landscaping

- Provide accessible, multi-functional open space within a clearly defined hierarchy integrated into the development and connected via an active travel network of green/blue corridors that are fully incorporated into the development and to the surrounding area, and meet the requirements of policy EP5 Open Space and the Open Space Strategy Supplementary Guidance and Policy EP12 Managing the Water Environment and Drainage Impact Assessment for New Developments Supplementary Guidance.
- Landscaped areas must provide seasonal variation, (mix of planting and colour) including native planting for pollination and food production.

- Landscaped areas must not be 'left-over' spaces that provide no function. 'Left-over' spaces will not contribute to the open space requirements of policy EP4 Open Space.
- Semi-mature tree planting and shrubs must be provided along all routes with the variety of approaches reflecting and accentuating the street hierarchy.
- Public and private space must be clearly defined.
- Play areas (where identified) must be inclusive, providing equipment so the facility is for every child/young person regardless of ability and provided upon completion of 50% of the character area.
- Proposals must provide advance landscaping identified in site designations and meet the quality requirements of policy EP5 Open Space.
- Structural landscaping must incorporate countryside style paths (such as bound or compacted gravel) with waymarkers.
- Maintenance arrangements for all paths, trees, hedging, shrubs, play/sports areas, roundabouts and other open/ green spaces and blue/green corridors must be provided.

(v) Biodiversity

- Create a variety of high quality multi- functional green/blue spaces and networks that connect people and nature, that include trees, hedges and planting to enhance biodiversity and support habitats/wildlife and comply with policy EP2 Biodiversity and Geodiversity and EP5 Open Space.
- A plan detailing how different elements of the development will contribute to supporting biodiversity must be included in the design statement submitted with the planning application.
- Integrate green and blue infrastructure such as swales, permeable paving, SUDS ponds, green roofs and walls and grass/wildflower verges into streets, parking areas and plots to sustainably address drainage and flooding issues and enhance biodiversity from the outset of the development.
- Developments must safeguard and connect into wildlife corridors/ green networks and prevent fragmentation of existing habitats.

(vi) Parking

- Car parking must not dominate the streetscape to the front or rear of properties. On all streets a minimum of 75% of car parking must be provided to the side or rear and behind the building line with a maximum of 25% car parking within the front curtilage or on street, subject to the visual impact being mitigated by hedging, low stone boundary walls or other acceptable treatments that enhance the streetscape.
- Provide semi-mature trees and planting within communal private and public/visitor
- Secured and covered cycle parking and storage, car sharing spaces and electric car charging points must be provided in accordance with policy DP1 Development Principles.
- Parking areas must use a variation in materials to reduce the visual impact on the streetscene.

(vii) Street Layout and Detail

- Provide a clear hierarchy of streets reinforced through street width, building density and street and building design, materials, hard/soft landscaping and a variety of approaches to tree planting and shrubs.
- Streets and connecting routes should encourage walking and cycling over use of the private car by providing well connected, safe and appealing routes.
- Design junctions to prioritise pedestrians, accommodate active travel and public transport and service/emergency vehicles to reflect the context and urban form and ensure that the street pattern is not standardized.
- Dead-end streets/cul-de-sacs will only be selectively permitted on rural edges or where topography dictates. These must be short, serving no more than 10 units and provide walking and cycling through routes to maximise connectivity to the surrounding area.
- Roundabouts must be designed to create gateways and contribute to the character of the overall development.
- Design principles for street layouts must be informed by a Street Engineering Review (SER) and align with Roads Construction Consent (RCC) to provide certainty that the development will be delivered as per the planning consent.

- (d) Masterplans have been prepared for Findrassie (Elgin), Elgin South, Bilbohall (Elgin), and Dallas Dhu (Forres) and are Supplementary Guidance to the Plan. Further Masterplans will be prepared in partnership for Lochyhill (Forres), Barhill Road (Buckie), Elgin Town Centre/ Cooper Park, Elgin North East, Clarkly Hill, Burghead and West Mosstodloch. A peer review organised by the Council will be undertaken at the draft and final stages in the masterplan's preparation. Following approval, the Masterplans will be Supplementary Guidance to the Plan.
- (e) Proposals for sites must reflect the key design principles and safeguard or enhance the green networks set out in the Proposals Maps and Settlement Statements. Alternative design solutions may be proposed where justification is provided to the planning authority's satisfaction to merit this.

PP2 SUSTAINABLE ECONOMIC GROWTH.

"Development proposals for employment land which support the Moray Economic Strategy to deliver sustainable economic growth will be supported where the quality of the natural and built environment is safeguarded, there is a clear locational need and all potential impacts can be satisfactorily mitigated. "

PP3 INFRASTRUCTURE & SERVICES.

Development must be planned and co-ordinated with infrastructure to ensure that places function properly and proposals are adequately served by infrastructure and services. A Utilities Plan must be submitted with planning applications setting out how existing and new utility (including gas, water, electricity, pipelines and pylons) provision have been incorporated into the layout and design of the proposal.

a) Development proposals will need to provide for the following infrastructure and services:

- i) Education, Health, Transport, Sports and Recreation and Access facilities in accord with Supplementary Guidance on Developer Obligations and Open Space.
- ii) Green infrastructure and network requirements specified in policy EP5 Open Space, Town and Village Maps and, contained within Supplementary Guidance on the Open Space Strategy, Masterplans and Development Briefs.
- iii) Mitigation/modification to the existing transport network to address the impact of the proposed development in terms of safety and efficiency. This may include but not be limited to passing places, road widening, junction enhancement, bus stop infrastructure, and drainage infrastructure. A number of potential road and transport improvements are identified and shown on the Town and Village Maps as Transport Proposals (TSP's) including the interventions in the Elgin Transport Strategy. These requirements are not exhaustive and do not pre-empt any measures which may result from the Transport Assessment process.
- iv) Electric car charging points must be provided at all commercial, community and communal parking facilities. Access to charging points must also be provided for residential on plot parking provision. Car share parking spaces must be provided within communal parking areas where a need is identified by the Transportation Manager.
- v) Active Travel and Core Path requirements specified in the Council's Active Travel Strategy and Core Path Plan.
- vi) Safe transport and access routes linking to existing networks and mitigating the impacts of development off-site.
- vii) Information Communication Technology (ICT) and fibre optic broadband connections for all premises unless justification is provided to substantiate it is technically unfeasible.
- viii) Foul and surface water drainage, including Sustainable Urban Drainage Systems (SUDS), including construction phase SUDS.
- ix) Measures that implement the waste management hierarchy as defined in the Zero Waste Plan for Scotland including the provision of local waste storage and recycling facilities designed into the development in accord with policy PP1 Placemaking. For major applications a site waste management plan may be required to ensure that waste minimisation is achieved during the construction phase.
- x) Infrastructure required to improve or increase capacity at Water Treatment Works and Waste Water Treatment Works will be supported subject to compliance with policy DP1.

b) Development proposals will not be supported where they:

- i) Create new accesses onto trunk roads and other main/key routes (A941 & A98) unless significant economic benefits are demonstrated.
- ii) Adversely impact on active travel routes, core paths, rights of way, long distance and other access routes and cannot be adequately mitigated by an equivalent or better alternative provision in a location convenient for users.
- iii) Adversely impact on blue/green infrastructure, including green networks important for wildlife unless an equivalent or better alternative provision will be provided.
- iv) Are incompatible with key waste sites at Dallachy, Gollanfield, Moycroft and Waterford and would prejudice their operation.
- v) Adversely impact on community and recreational sites, buildings or infrastructure including CF designations and cannot be adequately mitigated.
- vi) Adversely impact on flood alleviation and mitigation infrastructure.
- vii) Compromise the economic viability of bus or rail facilities.

c) Harbours.

Development within and diversification of harbours to support their sustainable operation will be supported subject to compliance with other policies and settlement statements.

d) Developer Obligations.

Developer obligations will be sought to mitigate any measurable adverse impact of a development proposal on local infrastructure, including education, healthcare, transport, sports and recreational facilities and access routes. Obligations will be sought to reduce, eliminate or compensate for this impact.

Where necessary obligations that can be secured satisfactorily by means of a planning condition attached to planning permission will be done this way. Where this cannot be achieved, the required obligation will be secured through a planning agreement in accordance with Circular 3/2012 on Planning Obligations.

Developer obligations will be sought in accordance with the Council's Supplementary Guidance on Developer Obligations. This sets out the anticipated infrastructure requirements, including methodology and rates.

Where a developer considers that the application of developer obligations renders a development commercially unviable a viability assessment and 'open-book accounting' must be provided by the developer which Moray Council, via the District Valuer, will verify, at the developer's expense. Should this be deemed accurate then the Council will enter into negotiation with the developer to determine a viable level of developer obligations.

The Council's Developer Obligations Supplementary Guidance provides further detail to support this policy.

DP1 DEVELOPMENT PRINCIPLES.

This policy applies to all developments, including extensions and conversions and will be applied proportionately.

The Council will require applicants to provide impact assessments in order to determine the impact of a proposal. Applicants may be asked to determine the impacts upon the environment, transport network, town centres, noise, air quality, landscape, trees, flood risk, protected habitats and species, contaminated land, built heritage and archaeology and provide mitigation to address these impacts.

Development proposals will be supported if they conform to the relevant Local Development Plan policies, proposals and additional guidance, meet the following criteria and address their individual and cumulative impacts:

(i) Design

- a) The scale, density and character must be appropriate to the surrounding area and create a sense of place (see Policy PP1) and support the principles of a walkable neighbourhood.
- b) The development must be integrated into the surrounding landscape which will include safeguarding existing trees and undertaking replacement planting to include native trees for any existing trees that are felled, and safeguarding any notable topographical features (e.g. distinctive knolls), stone walls and existing water features by avoiding channel modifications and culverting. A tree survey and tree protection plan must be provided with planning applications for all proposals where mature trees are present on site or that may impact on trees outwith the site. The strategy for new tree provision should follow the principles of the "Right Tree in the Right Place".
- c) Make provision for new open space and connect to existing open space under the requirements of Policy EP5 and provide details of the future maintenance of these spaces. A detailed landscape plan must be submitted with planning applications and include information about green/blue infrastructure, tree species, planting, ground/soil conditions, and natural and man-made features (e.g. grass areas, wildflower verges, fencing, walls, paths, etc.).
- d) Demonstrate how the development will conserve and enhance the natural and built environment and cultural heritage resources, retain original land contours and integrate into the landscape.
- e) Proposals must not adversely impact upon neighbouring properties in terms of privacy, daylight or overbearing loss of amenity.
- f) Proposals do not result in backland development or plots that are subdivided by more than 50% of the original plot. Sub-divided plots must be a minimum of 400m², excluding access and the built-up area of the application site will not

exceed one-third of the total area of the plot and the resultant plot density and layout reflects the character of the surrounding area.

- g) Pitched roofs will be preferred to flat roofs and box dormers are not acceptable.
- h) Existing stone walls on buildings and boundaries must be retained.
- i) Alterations and extensions must be compatible with the character of the existing building in terms of design, form, choice of materials and positioning and meet all other relevant criteria of this policy.
- i) Proposals must orientate and design buildings to maximise opportunities for solar gain

(ii) **Transportation**

- a) Proposals must provide safe entry and exit from the development, including the appropriate number and type of junctions, maximise connections and routes for pedestrians and cyclists, including links to active travel and core path routes, reduce travel demands and ensure appropriate visibility for all road users at junctions and bends. Road, cycling, footpath and public transport connections and infrastructure must be provided at a level appropriate to the development and connect people to education, employment, recreation, health, community and retail facilities.
- b) Car parking must not dominate the street scene and must be provided to the side or rear and behind the building line. Minimal (25%) parking to the front of buildings and on street may be permitted provided that the visual impact of the parked cars is mitigated by hedging or low stone boundary walls. Roadways with a single carriageway must provide sufficient off road parking to avoid access routes being blocked to larger service vehicles and prevent parking on pavements.
- c) Provide safe access to and from the road network, address any impacts on road safety and the local road and public transport network. Any impacts identified through Transport Assessments/ Statements must be identified and mitigated. This may include but would not be limited to, passing places, road widening, junction improvements, bus stop infrastructure and drainage infrastructure. A number of potential mitigation measures have been identified in association with the development of sites and the most significant are shown on the Proposals Map as TSP's.
- d) Provide covered and secure facilities for cycle parking at all flats/apartments, retail, community, education, health and employment centres.
- e) Garages and parking provision must be designed to comply with Moray Council parking specifications see Appendix 2.
- f) The road layout must be designed to allow for the efficient mechanical sweeping of all roadways and channels, pavements, turning areas and junctions. The road layout must also be designed to enable safe working practices, minimising reversing of service vehicles with hammerheads minimised in

preference to turning areas and to provide adequate space for the collection of waste and movement of waste collection vehicles.

- g) The road and house layout in urban development should allow for communal refuse collection points where the design does not allow for individual storage within the curtilage and / or collections at kerbside. Communal collection points may either be for the temporary storage of containers taken by the individual householder or for the permanent storage of larger containers. The requirements for a communal storage area are stated within the Council's Kerbside Collection Policy, which will be a material consideration.
- h) Road signs should be minimised designed and placed at the back of footpaths to reduce street clutter, avoid obstructing pedestrian movements and safeguarding sightlines.
- i) Within communal parking areas there will be a requirement for electric car charging points. Parking spaces for car sharing must be provided where a need is identified by the Transportation Manager.

iii) **Water environment, pollution, contamination.**

- a) Acceptable water and drainage provision must be made, including the use of sustainable urban drainage systems (SUDS) for dealing with surface water including temporary/ construction phase SUDS (see Policy EP12).
- b) New development should not be located in areas at flood risk or increase vulnerability to flooding (see Policy EP12). Exceptions to this would only be considered in specific circumstances, e.g. extension to an existing building or change of use to an equal or less vulnerable use. Where this exception is applied the proposed development must include resilience measures such as raised floor levels and electrical sockets.
- c) Proposals must avoid major hazard sites and address any potential risk of pollution including ground water contamination in accordance with recognised pollution prevention and control measures.
- d) Proposals must protect and wherever practicable enhance water features through for example naturalisation of watercourses by introducing a more natural planform and removing redundant or unnecessary structures.
- e) Proposals must address and sufficiently mitigate any contaminated land issues.
- f) Make acceptable arrangements for waste collection and management and encourage recycling.
- g) Avoid sterilising significant workable reserves of minerals, prime agricultural land or productive forestry.
- h) Proposals must avoid areas at risk of coastal erosion and coastal change.

BUSINESS & INDUSTRY

- a) Development of employment land is supported to deliver the aims of the Moray Economic Strategy. A hierarchical approach will be taken when assessing proposals for business and industrial uses. New and existing employment designations are set out in Settlement Statements and their description identifies where these fall within the policy hierarchy.

Proposals must comply with Policy DP1, site development requirements within town and village statements, and all other relevant policies within the Plan. Office development that will attract significant numbers of people must comply with Policy DP7 Retail/Town Centres.

- b) **Business Parks.**

Business parks will be kept predominantly for 'high-end' businesses such as those related to life sciences and high technology uses. These are defined as Class 4 (business) of the Town and Country Planning (Use Classes) (Scotland) Order 1997. This applies to new proposals as well as redevelopment within established Business Parks.

Proposals for the development of new business parks must adhere to the key design principles set out in town statements or Development Frameworks adopted by the Council.

- c) **Industrial Estates.**

Industrial Estates will be primarily reserved for uses defined by Classes 4 (business), 5 (general) and 6 (storage and distribution) of the Town and Country Planning (Use Classes) (Scotland) Order 1997. This applies to new proposals as well as redevelopment within established Industrial Estates. Industrial Estates could be suitable sites for waste management facilities.

- d) **Existing Business Areas.**

Long established business uses will be protected from non-conforming uses (e.g. housing). The introduction or expansion of non-business uses (e.g. retail) will not be permitted, except where the total redevelopment of the site is proposed.

- e) **Other Uses.**

Class 2 (business and financial), 3 (food and drink), 11 (assembly and leisure) and activities which do not fall within a specific use class (sui generis), including waste management facilities will be considered in relation to their suitability to the business or industrial area concerned, their compatibility with neighbouring uses and the supply of serviced employment land. Retail uses will not be permitted unless they are considered ancillary to the principal use (e.g. manufacture, wholesale). For this purpose, 'ancillary' is taken as being linked directly to the existing use of the unit and comprising no more than 10% of the total floor area up to a total of 1,000 sq metres (gross) or where a sequential approach in accordance with town centre first principles has identified no other suitable sites and the proposal is in accordance with all other relevant policies and site requirements are met.

f) **Areas of Mixed Use.**

Proposals for a mix of uses where site specific opportunities are identified within Industrial Estate designations in the Settlement Statement, will be considered favourably where evidence is provided to the authority's satisfaction that the proposed mix will enable the servicing of employment land and will not compromise the supply of effective employment land. A Development Framework that shows the layout of the whole site, range of uses, landscaping, open space and site specific design requirements must be provided. The minimum levels of industrial use specified within designations must be achieved on the rest of the site.

g) **Rural Businesses and Farm Diversification.**

Proposals for new business development and extensions to existing businesses in rural locations including tourism and distillery operations will be supported where there is a locational need for the site and the proposal is in accordance with all other relevant policies.

A high standard of design appropriate to the rural environment will be required and proposals involving the rehabilitation of existing properties (e.g. farm steadings) to provide business premises will be encouraged.

Outright retail activities will be considered against policy DP7, and impacts on established shopping areas, but ancillary retailing (e.g. farm shop) will generally be acceptable.

Farm diversification proposals and business proposals that will support the economic viability of the farm business are supported where they meet the requirements of all other relevant Local Development Plan policies.

h) **Inward Investment Sites.**

The proposals map identifies a proposed inward investment site at Dallachy which is safeguarded for a single user business proposal seeking a large (up to 40ha), rural site. Additional inward investment sites may be identified during the lifetime of the Plan.

Proposals must comply with Policy DP1 and other relevant policies.

EP3 SPECIAL LANDSCAPE AREAS AND LANDSCAPE CHARACTER.

i) **Special Landscape Areas (SLA's).**

Development proposals within SLA's will only be permitted where they do not prejudice the special qualities of the designated area set out in the Moray Local Landscape Designation Review, adopt the highest standards of design in accordance with Policy DP1 and other relevant policies, avoid adverse effects on the landscape and visual qualities the area is important for, and are for one of the following uses;

- a) In rural areas (outwith defined settlement and rural grouping boundaries);

- i) Where the proposal involves an appropriate extension or change of use to existing buildings, or
 - ii) For uses directly related to distilling, agriculture, forestry and fishing which have a clear locational need and demonstrate that there is no alternative location, or
 - iii) For nationally significant infrastructure developments identified in the National Planning Framework.
- b) In urban areas (within defined settlement, rural grouping boundaries and LONG designations);
 - i) Where proposals conform with the requirements of the settlement statements, Policies PP1, DP1 and DP3 as appropriate and all other policy requirements, and
 - ii) Proposals reflect the traditional settlement character in terms of siting and design.
- c) The Coastal (Culbin to Burghead, Burghead to Lossiemouth, Lossiemouth to Portgordon, Portgordon to Cullen Coast), Cluny Hill, Spynie, Quarrywood and Pluscarden SLA's are classed as "sensitive" in terms of Policy DP4 and no new housing in the open countryside will be permitted within these SLA's.

Proposals for new housing within other SLA's not specified in the preceding para will be considered against the criteria set out above and the criteria of Policy DP4.

Where a proposal is covered by both a SLA and CAT or ENV policy/ designation, the SLA policy will take precedence.

ii) Landscape Character.

New developments must be designed to reflect the landscape characteristics identified in the Landscape Character Assessment of the area in which they are proposed.

Proposals for new roads and hill tracks associated with rural development must ensure that their alignment and use minimises visual impact, avoids sensitive natural heritage and historic environment features, including areas protected for nature conservation, carbon rich soils and protected species, avoids adverse impacts upon the local hydrology and takes account of recreational use of the track and links to the wider network.

EP12 MANAGEMENT AND ENHANCEMENT OF THE WATER ENVIRONMENT.

a) Flooding.

New development will not be supported if it would be at significant risk of flooding from any source or would materially increase the possibility of flooding elsewhere. For development at or near coastal locations, this includes consideration of future flooding that may be caused by sea level rise and/or coastal change eroding existing natural defences in the medium and long term.

Proposals for development in areas considered to be at risk from flooding will only be permitted where a flood risk assessment to comply with the recommendations of Scottish Planning Policy and to the satisfaction of Scottish Environment Protection Agency and the Council is provided by the applicant.

There are different levels of flood risk assessment dependent on the nature of the flood risk. The level of assessment should be discussed with the Council prior to submitting a planning application.

Level 1 - a flood statement with basic information with regard to flood risk.

Level 2 - full flood risk assessment providing details of flood risk from all sources, results of hydrological and hydraulic studies and any appropriate proposed mitigation.

Assessments must demonstrate that the development is not at risk of flooding and would not increase the probability of flooding elsewhere. Level 2 flood risk assessments must be signed off by a competent professional. The Flood Risk Assessment and Drainage Impact Assessment for New Development Supplementary Guidance provides further detail on the information required.

Due to continuing changes in climatic patterns, the precautionary principle will apply when reviewing any application for an area at risk from inundation by floodwater. Proposed development in coastal areas must consider the impact of tidal events and wave action when assessing potential flood risk.

The following limitations on development will also be applied to take account of the degree of flooding as defined in Scottish Planning Policy;

- a) In areas of little to no risk (less than 0.1%), there will be no general constraint to development.
- b) Areas of low to medium risk (0.1% to 0.5%) will be considered suitable for most development. A flood risk assessment may be required at the upper end of the probability range i.e. (close to 0.5%) and for essential civil infrastructure and the most vulnerable uses. Water resistant materials and construction may be required. Areas within this risk category will generally not be suitable for civil infrastructure. Where civil infrastructure must be located in these areas or is being substantially extended, it should be designed to be capable of remaining operational and accessible during flooding events.
- c) Areas of medium to high risk (0.5% or above) may be suitable for:
 - Residential, institutional, commercial and industrial development within built up areas provided that flood protection measures to the appropriate standard already exist and are maintained, are under construction, or are a planned measure in a current flood management plan;
 - Essential infrastructure within built up areas, designed and constructed to remain operational during floods and not impede water flow;

- Some recreational, sport, amenity and nature conservation uses, provided appropriate evacuation procedures are in place, and
- Employment related accommodation e.g. caretakers or operational staff.

Areas within these risk categories will generally not be suitable for the following uses and where an alternative, lower risk location is not available;

- Civil infrastructure and most vulnerable uses.
- Additional development in undeveloped and sparsely developed areas, unless a location is essential for operational reasons e.g. for navigation and water based recreation, agriculture, transport or utilities infrastructure (which should be designed to be operational during floods and not impede water flows).
- New caravan and camping sites.

Where development is permitted, measures to protect against or manage flood risk will be required and any loss of flood storage capacity mitigated to achieve a neutral or better outcome. Water resistant materials and construction must be used where appropriate. Land raising and elevated buildings on structures such as stilts are unlikely to be acceptable as they are unsustainable in the long term due to sea level rise and coastal change.

b) Surface Water Drainage: Sustainable Urban Drainage Systems (SUSDS)

Surface water from development must be dealt with in a sustainable manner that has a neutral effect on flooding or which reduces the risk of flooding. The method of dealing with surface water must also avoid pollution and promote habitat enhancement and amenity. All sites must (except single houses) be drained by a sustainable drainage system (SUSDS) designed in line with current CIRIA guidance. Drainage systems must contribute to enhancing existing "blue" and "green" networks while contributing to place-making, biodiversity, recreational, flood risk and climate change objectives.

When considering the appropriate SUSDS design for the development the most sustainable methods, such as rainwater harvesting, green roofs, bio retention systems, soakaways, and permeable pavements must be considered first. If it is necessary to include surface water attenuation as part of the drainage system, only above ground attenuation solutions will be considered, unless this is not possible due to site constraints.

If below ground attenuation is proposed the developer must provide a robust justification for this proposal. Over development of a site or a justification on economic grounds will not be acceptable. When investigating appropriate SUSDS solutions developers must integrate the SUSDS with allocated green space, green networks and active travel routes to maximise amenity and biodiversity benefits.

Specific arrangements must be made to avoid the issue of permanent SUSDS features becoming silted-up with run-off. Care must be taken to avoid the spreading

and/or introduction of invasive non-native species during the construction of all SUDS features. On completion of SUDS construction the developer must submit a comprehensive Operation and Maintenance Manual. The ongoing maintenance of SUDS for all new development will be undertaken through a factoring agreement, the details of which must be supplied to the Planning Authority.

All developments of less than 3 houses or a non-householder extension under 100 square metres must provide a Drainage Statement. A Drainage Assessment will be required for all developments other than those identified above.

c) Water Environment

Proposals, including associated construction works, must be designed to avoid adverse impacts upon the water environment including Ground Water Dependent Terrestrial Ecosystems and should seek opportunities for restoration and/or enhancement, if appropriate. The Council will only approve proposals impacting on water features where the applicant provides a report to the satisfaction of the Council that demonstrates that any impact (including cumulative) on water quality, water quantity, physical form (morphology), river hydrology, sediment transport and erosion, coastal processes (where relevant), nature conservation (including protected species), fisheries, recreational, landscape, amenity and economic and social impact can be adequately mitigated.

The report must consider existing and potential impacts up and downstream of the development particularly in respect of potential flooding. The Council operates a presumption against the culverting of watercourses and any unnecessary engineering works in the water environment.

A buffer strip of at least 6 metres between any new development and all water features is required and should be proportional to the bank width and functional river corridor (see table on page 104). This must achieve the minimum width within the specified range as a standard, however, the actual required width within the range should be calculated on a case by case basis by an appropriately qualified individual. These must be designed to link with blue and green networks, including appropriate native riparian vegetation and can contribute to open space requirements.

Developers may be required to make improvements to the water environment as part of the development. Where a Water Framework Directive (WFD) water body specific objective is within the development boundary, or in proximity, developers will need to address this within the planning submission through assessment of potential measures to address the objective and implementation, unless adequate justification is provided. Where there is no WFD objective the applicant should still investigate the potential for watercourse restoration along straightened sections or removal of redundant structures and implement these measures where viable.

Width to watercourse (top of bank)	Width of buffer strip (either side)
--	--

Less than 1m	6m
1-5m	6-12m
5-15m	12-20m
15m+	20m+

The Flood Risk Assessment and Drainage Impact Assessment for New Development Technical Guidance provides further detail on the information required to support proposals.

EP13 FOUL DRAINAGE

All development within or close to settlements (as defined in the Local Development Plan) of more than 2,000 population must connect to the public sewerage system unless connection is not permitted due to lack of capacity. In such circumstances, temporary provision of private sewerage systems may be allowed provided Scottish Water has confirmed investment to address this constraint has been allocated within its investment Programme and the following requirements have been met;

- Systems must not have an adverse effect on the water environment.
- Systems must be designed and built to a standard which will allow adoption by Scottish Water.
- Systems must be designed such that they can be easily connected to a public sewer in the future. Typically this will mean providing a drainage line up to a likely point of connection.

All development within or close to settlements (as above) of less than 2,000 population will require to connect to public sewerage except where a compelling case is made otherwise. Factors to be considered in such a case will include size of the proposed development, whether the development would jeopardise delivery of public sewerage infrastructure and existing drainage problems within the area. Where a compelling case is made, a private system may be acceptable provided it does not pose or add a risk of detrimental effects, including cumulative, to the natural and built environment, surrounding uses or amenity of the general area.

Where a private system is deemed to be acceptable, within settlements as above or small scale development in the countryside, a discharge to land, either full soakaway or raised mound soakaway, compatible with Technical Handbooks (which sets out guidance on how proposals may meet the Building Regulations) must be explored prior to considering a discharge to surface waters.

EP14 POLLUTION, CONTAMINATION & HAZARDS.

a) Pollution.

Development Proposals which may cause significant air, water, soil, light or noise pollution or exacerbate existing issues must be accompanied by a detailed assessment report on the levels, character and transmission of the potential pollution with measures to mitigate impacts. Where significant or unacceptable impacts cannot be mitigated, proposals will be refused.

b) Contamination.

Development proposals on potentially contaminated land will be approved where they comply with other relevant policies and;

- i) The applicant can demonstrate through site investigations and risk assessment, that the site is in a condition suitable for the proposed development and is not causing significant pollution of the environment, and
- ii) Where necessary, effective remediation measures are agreed to ensure the site is made suitable for the new use and to ensure appropriate disposal and/ or treatment of any hazardous material.

c) Hazardous sites.

Development proposals must avoid and not impact upon hazardous sites or result in public safety concerns due to proximity or use in the vicinity of hazardous sites.

Policy E7: Areas of Great Landscape Value (AGLV) and impacts upon the wider landscape

Development proposals which would have a significant adverse effect upon an Area of Great Landscape Value will be refused unless:

- a) They incorporate the highest standards of siting and design for rural areas
- b) They will not have a significant adverse effect on the landscape character of the area, in the case of wind energy proposals the assessment of landscape impact will be made with reference to the terms of the Moray Wind Energy Landscape Capacity Study.
- c) They are in general accordance with the guidance in the Moray and Nairn Landscape Character Assessment.

New developments should be designed to reflect the landscape characteristics and special qualities identified in the Landscape Character Assessment of the area in which they are proposed.

Proposals for new hill tracks should ensure that their alignment minimises visual impact; avoids sensitive natural heritage features, avoids adverse impacts upon the local hydrology; and takes account of the likely type of recreational use of the track and wider network.