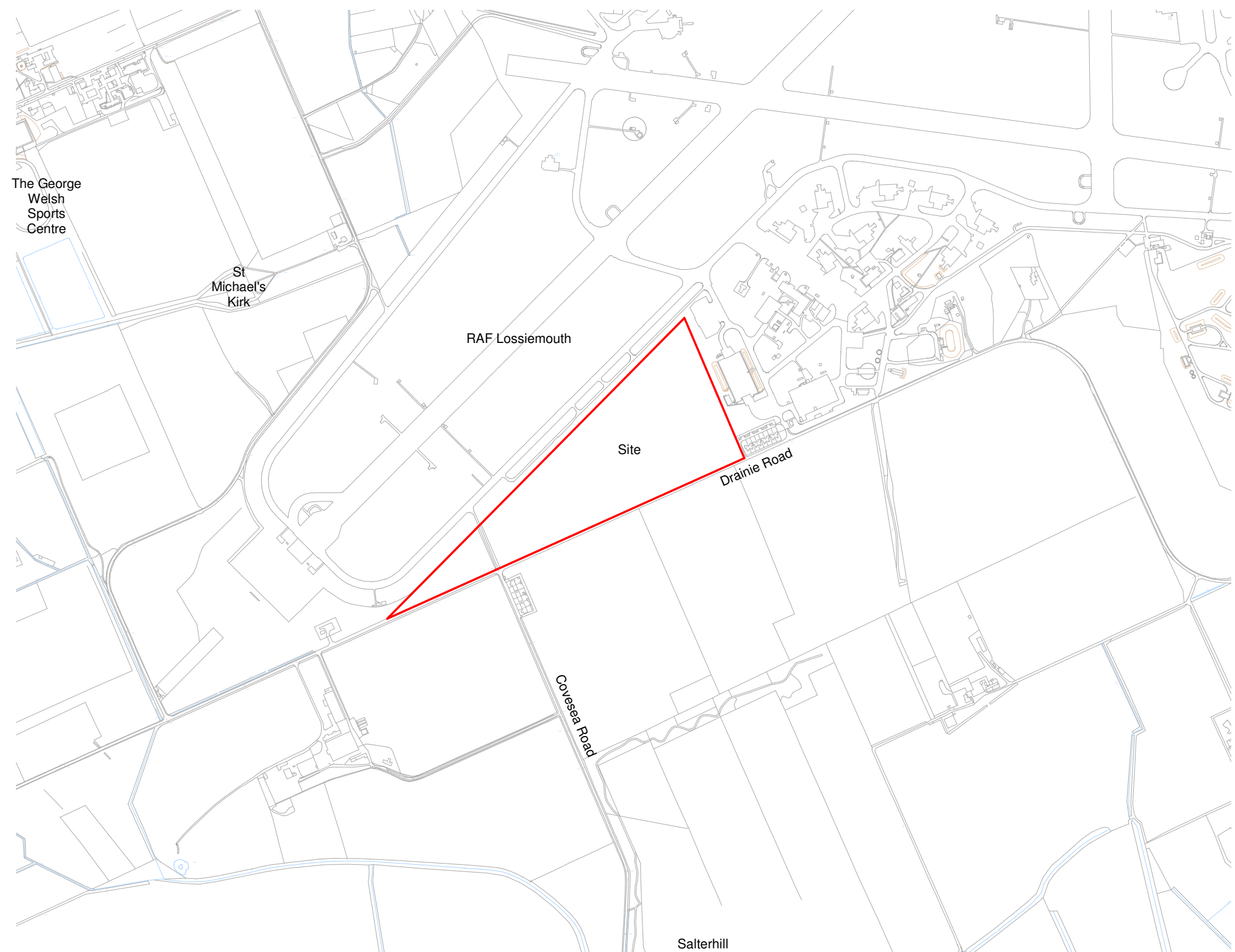
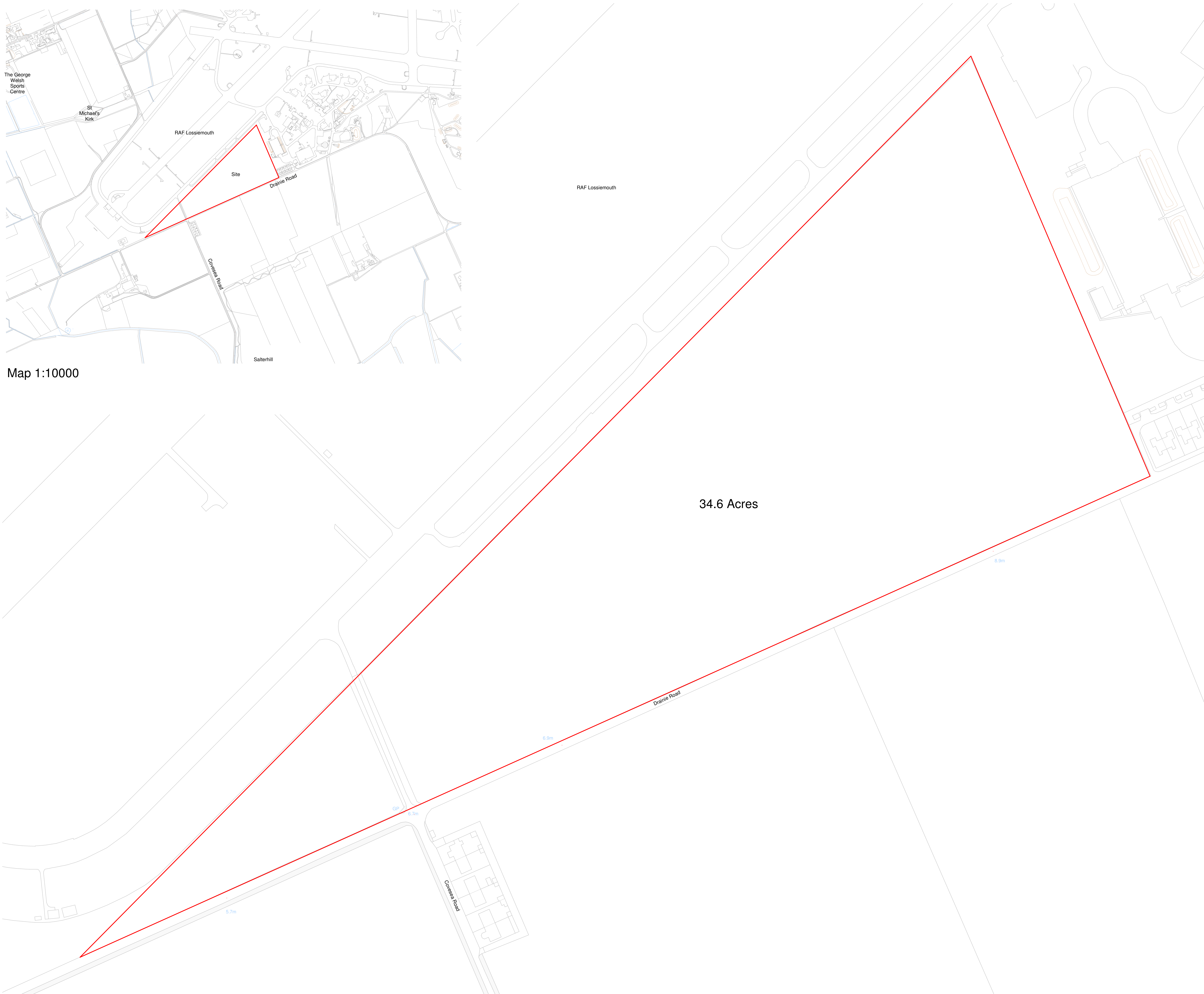


All levels and dimensions to be checked on site prior to construction/fabrication; report discrepancies immediately. Do not scale dimensions from this drawing. This drawing is copyright protected.

Rev	Description	Date	Dr by	App by

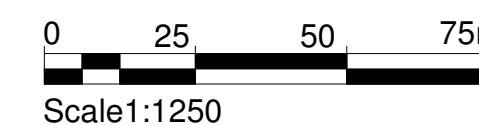


Map 1:10000



34.6 Acres

— Site Boundary



Scale 1:1250



SCALE	DATE	DRAWN	CHECKED
As indicated @A1	11/16/20	TD	RK

CLIENT

Moray College UHI

PROJECT
MAATIC

DRAWING
Location Plan



MORAY HOUSE
16-18 BANK STREET
INVERNESS IV1 1QY
t 01463 729929
www.360architecture.com

DRAWING No.
19114IA-360-ZZ-ZZ-DR-A-0001

REVISION

SUITABILITY
PLANNING