

**Scottish & Southern Electricity Networks**

**Legend**

- Consented Rothes III Wind Farm On-Site Substation
- Blackhillock Substation
- Bellmouth Junction

**Overhead Line Works**

- Proposed Pole Location
- Proposed Overhead Line
- 100m Limit of Deviation (LOD) for Proposed Overhead Line (50 m either side of OHL alignment)
- Existing Access
- New Access
- Temporary Access
- Upgraded Access
- Proposed Cable Sealing End (CSE)

**Underground Cable Works**

- Proposed Underground Cable
- 100m Limit of Deviation (LOD) for Proposed Underground Cable (50m either side of UGC alignment)

N  
0 0.25 0.5 1 km  
Scale - 1:25,000 @ A3

Reproduced by permission of Ordnance Survey on behalf of HMSO. Crown copyright and database right 2023 all rights reserved. Ordnance Survey Licence number EL273236.

Project No: LT122

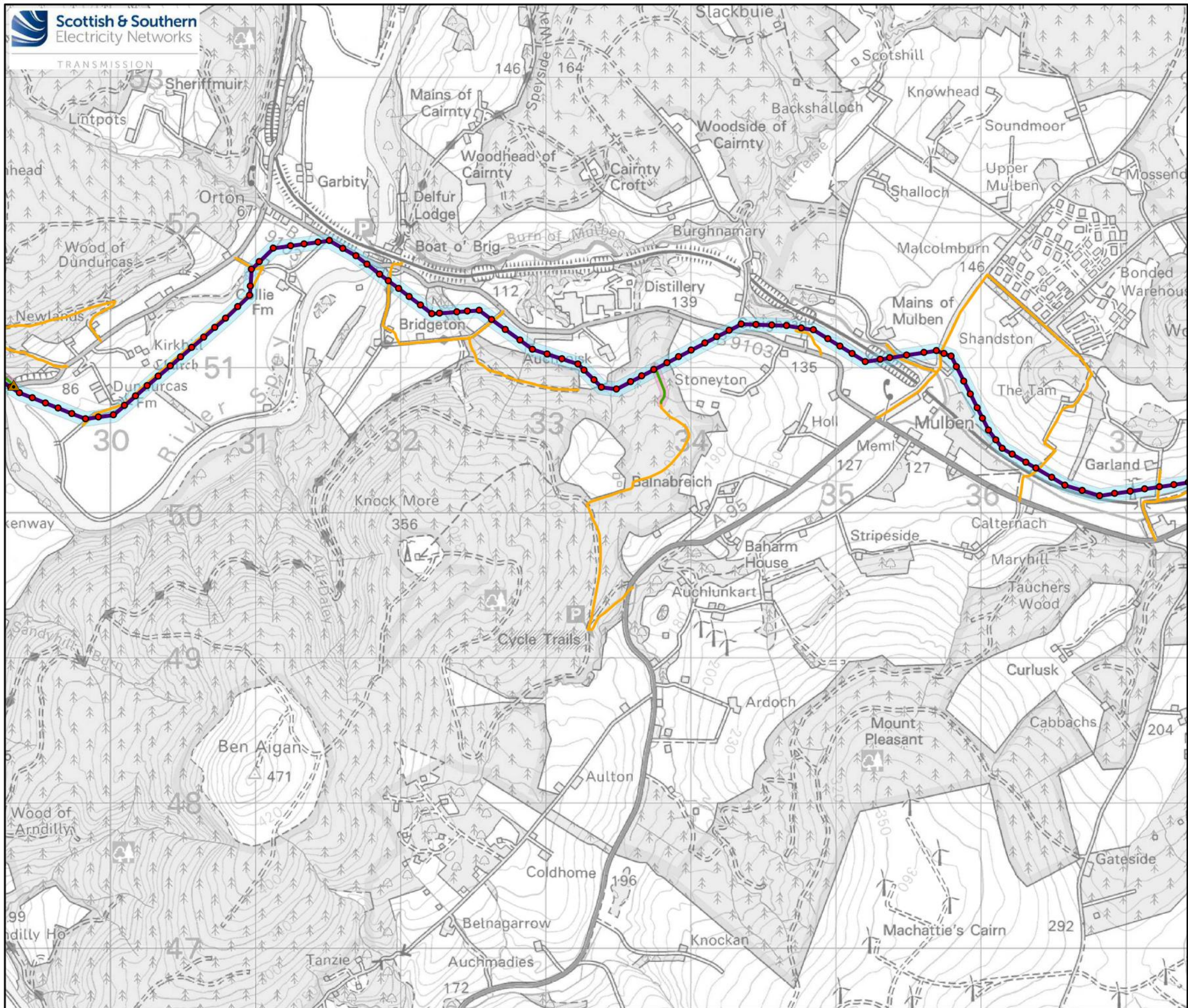
Project: Elchies (Rothes III) Wind Farm Grid Connection

Title: Figure 3.1a - Proposed Development

Drawn by: LV Date: 09/03/2023

Drawing: 119012-D-EA3.1a-1.0.0





**Legend**

- Consented Rothes III Wind Farm On-Site Substation
- Blackhillock Substation
- ▲ Bellmouth Junction

**Overhead Line Works**

- Proposed Pole Location
- Proposed Overhead Line
- 100m Limit of Deviation (LOD) for Proposed Overhead Line (50 m either side of OHL alignment)
- Existing Access Track
- New Access Track
- Temporary Access Track
- Upgraded Access Track
- 30m Limit of Deviation (LOD) for New Access Tracks
- Proposed Cable Sealing End (CSE)

**Underground Cable Works**

- - - Proposed Underground Cable
- 100m Limit of Deviation (LOD) for Proposed Underground Cable (50m either side of UGC alignment)

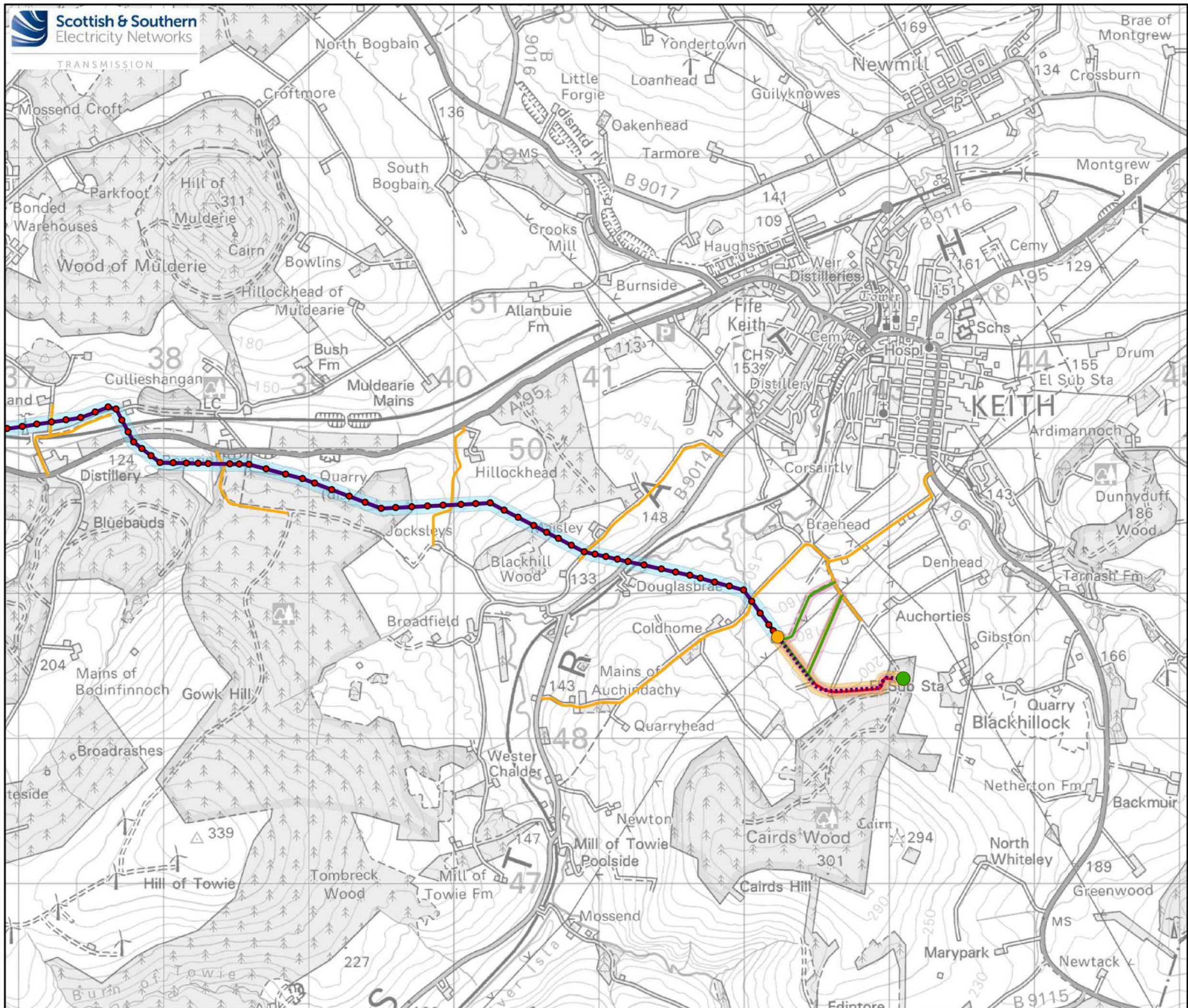
N  
0 0.25 0.5 1 km  
Scale - 1:25,000 @ A3

Reproduced by permission of Ordnance Survey on behalf of HMSO.  
Crown copyright and database right 2023 all rights reserved.  
Ordnance Survey Licence number EL273236.

Project No: LT122  
Project: Elchies (Rothes III) Wind Farm Grid Connection  
Title: Figure 3.1b - Proposed Development

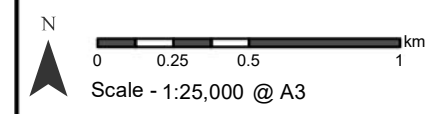
Drawn by: LV Date: 09/03/2023  
Drawing: 119012-D-EA3.1b-1.0.0





- Legend**
- Consented Rothes III Wind Farm On-Site Substation
  - Blackhillock Substation
- Overhead Line Works**
- Proposed Pole Location
  - Proposed Overhead Line
  - 100m Limit of Deviation (LOD) for Proposed Overhead Line (50 m either side of OHL alignment)
  - Existing Access Track
  - New Access Track
  - Temporary Access Track
  - Upgraded Access Track
  - 30m Limit of Deviation (LOD) for New Access Tracks
  - Proposed Cable Sealing End (CSE)

- Underground Cable Works**
- ⋯ Proposed Underground Cable
  - 100m Limit of Deviation (LOD) for Proposed Underground Cable (50m either side of UGC alignment)



Reproduced by permission of Ordnance Survey on behalf of HMSO.  
Crown copyright and database right 2023 all rights reserved.  
Ordnance Survey Licence number EL273236.

Project No: LT122  
Project: Elchies (Rothes III) Wind Farm Grid Connection

Title: Figure 3.1c - Proposed Development

Drawn by: LV Date: 09/03/2023  
Drawing: 119012-D-EA3.1c-1.0.0