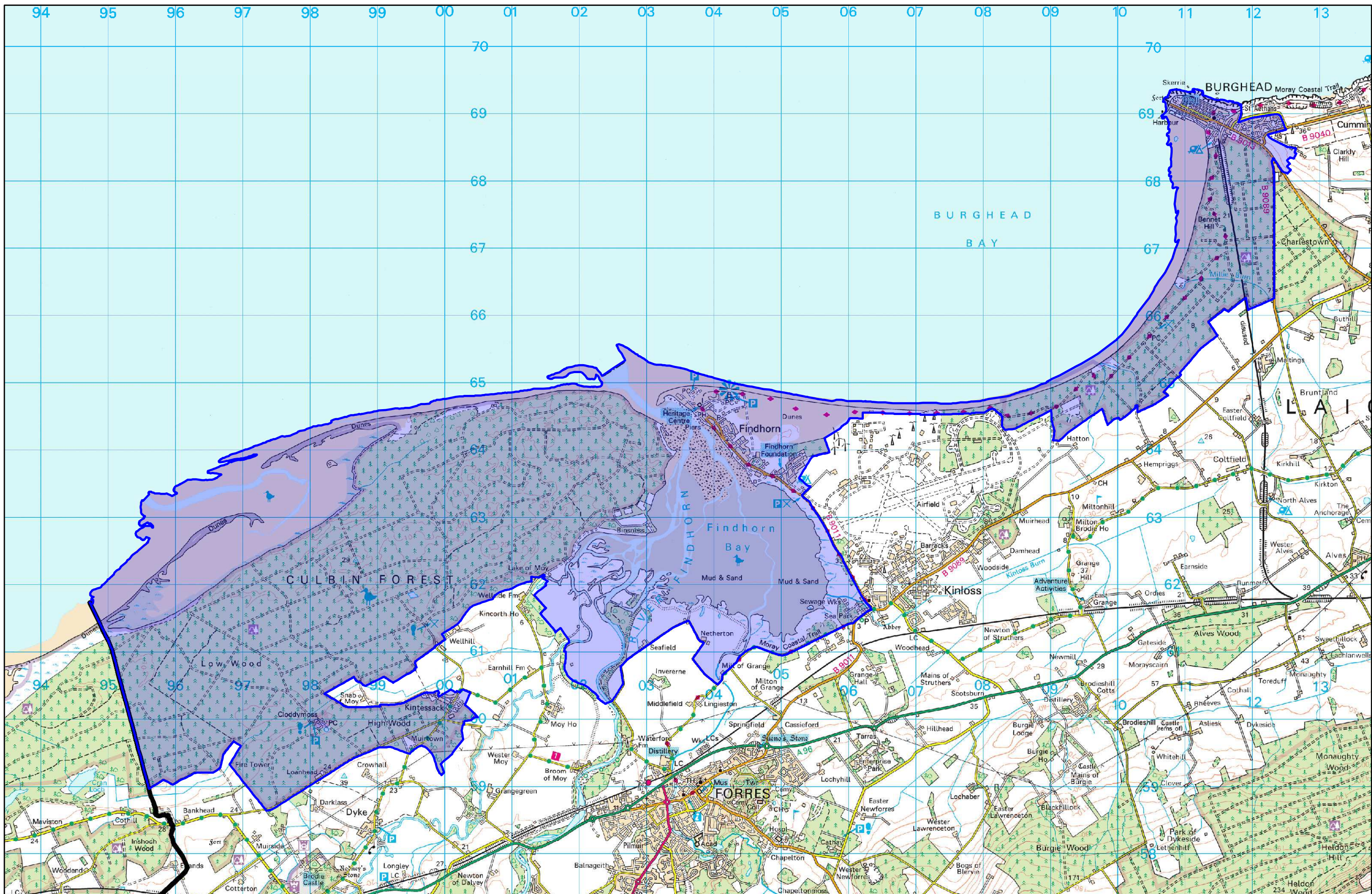


Appendix 2 - SLA- Moray All Areas

1:210,000 @ A3

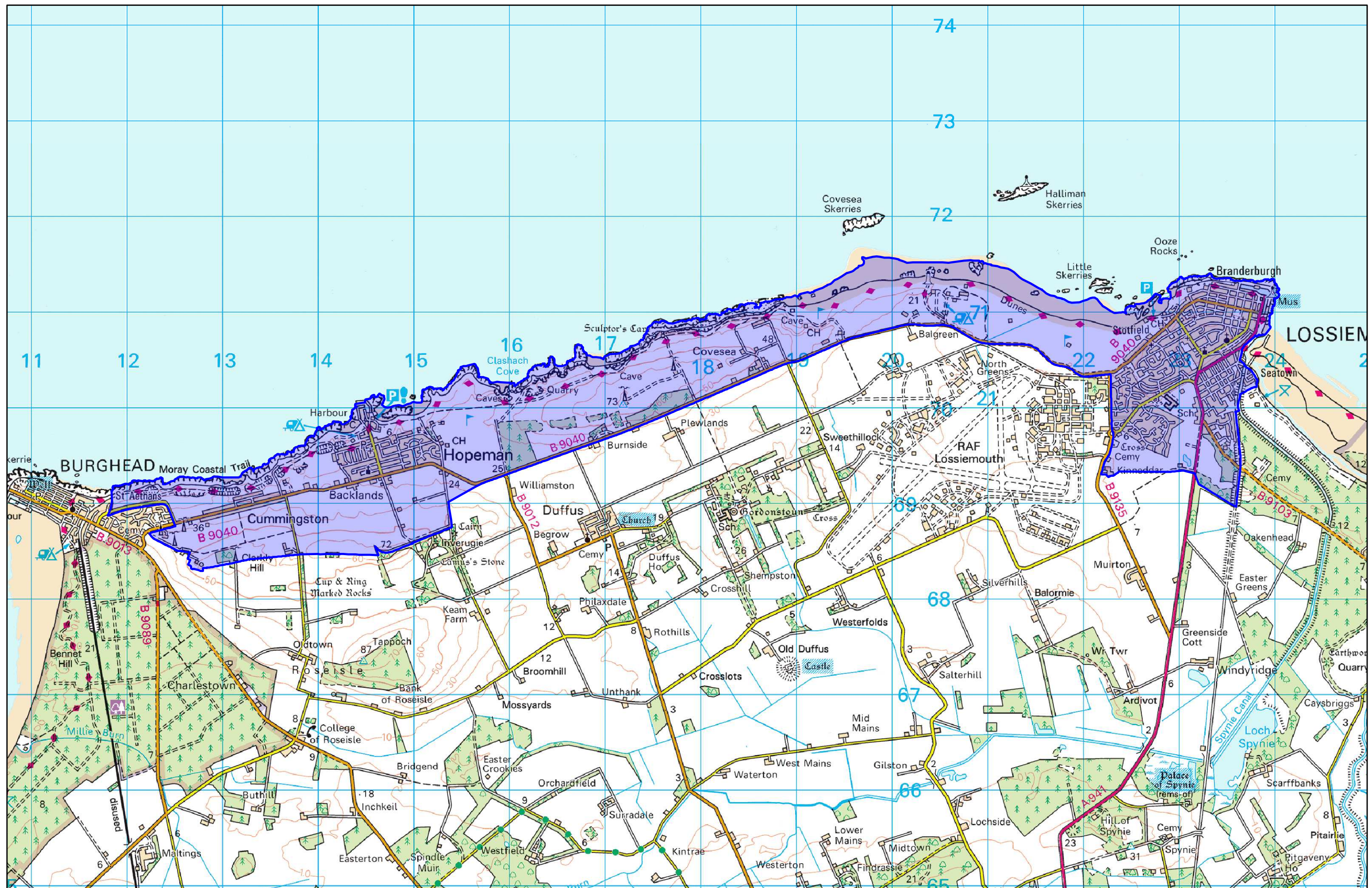
Reproduced from the Ordnance Survey map with the permission of the Controller of Her Majesty's Stationary Office Crown Copyright 2018 The Moray Council 100023422



Appendix 2 - SLA - Culbin to Burghead Coast

1:50,000 @ A3

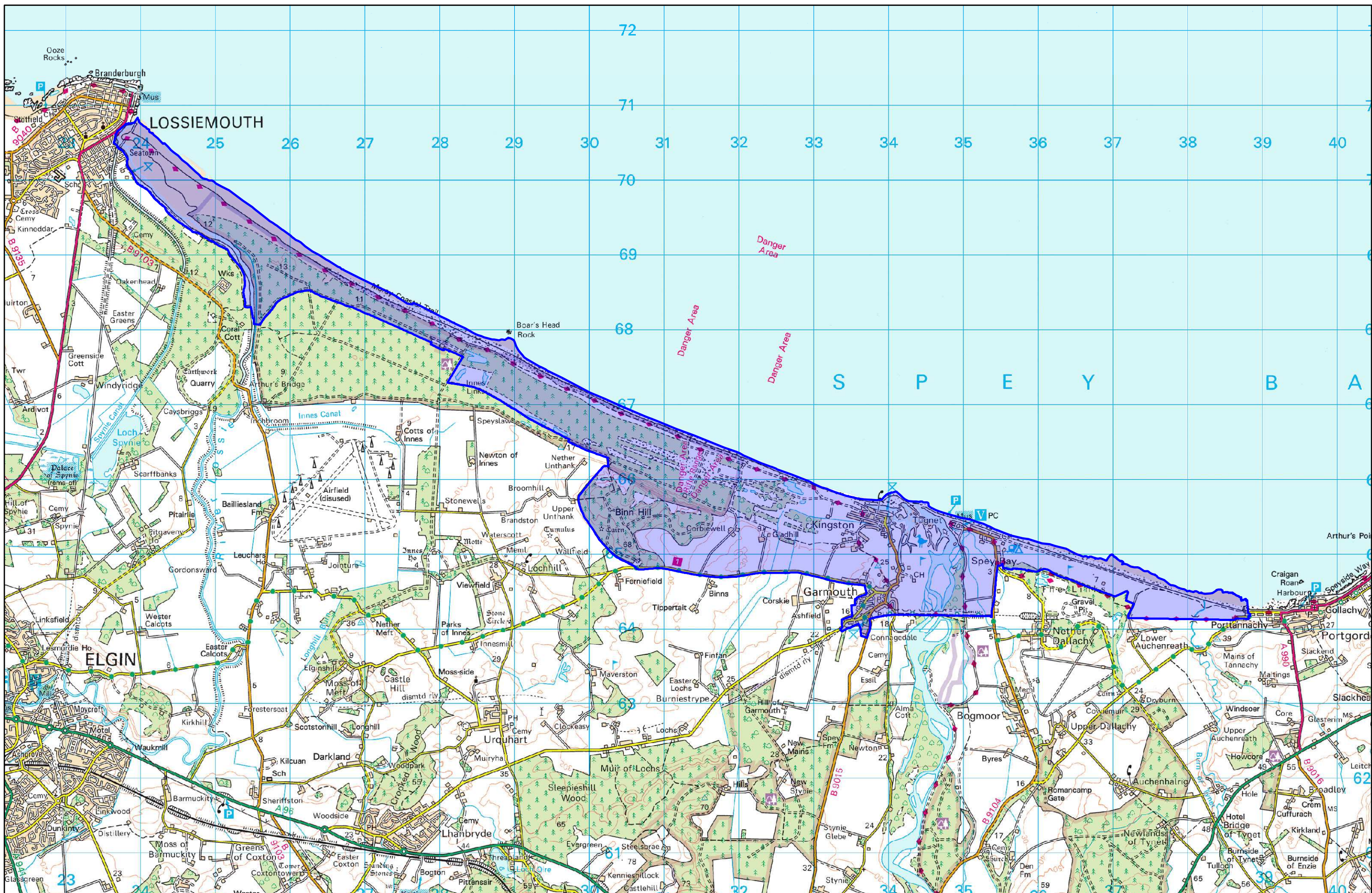




Appendix 2 - SLA - Burghead to Lossiemouth Coast

1:35,000 @ A3

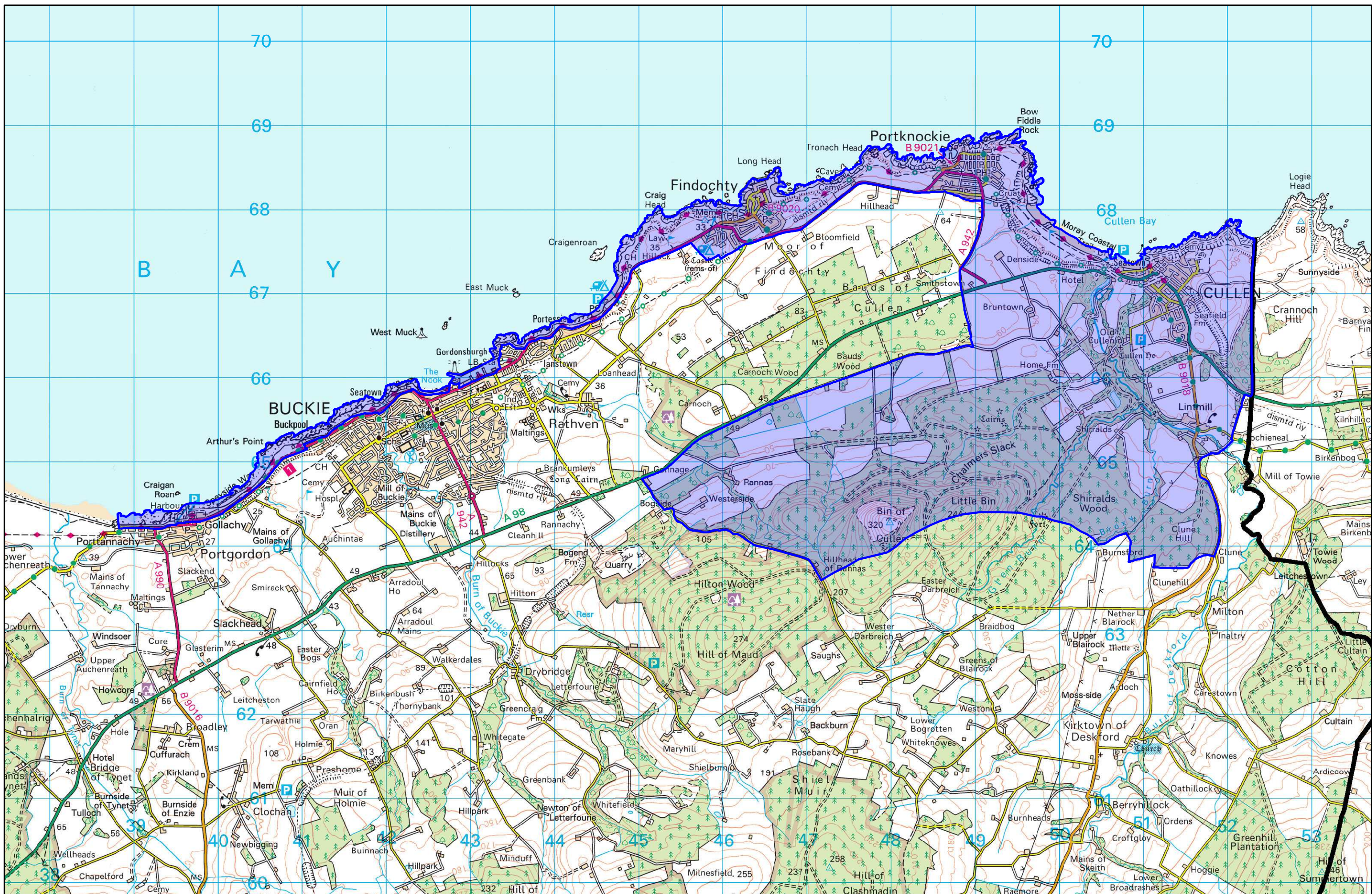




Appendix 2 - SLA - Lossiemouth to Portgordon Coast

1:45,000 @ A3

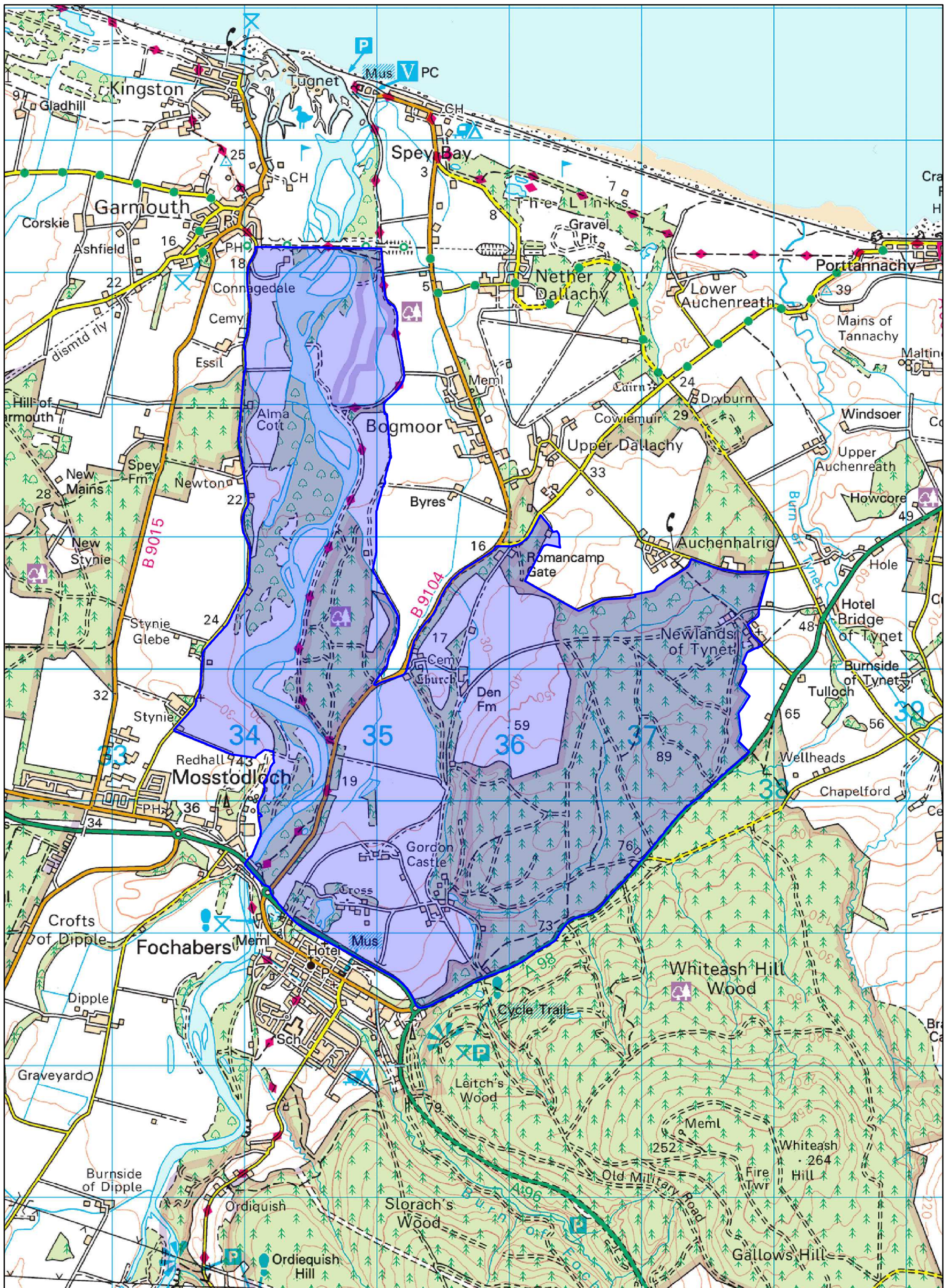




Appendix 2 - SLA - Portgordon To Cullen Coast

1:40,000 @ A3

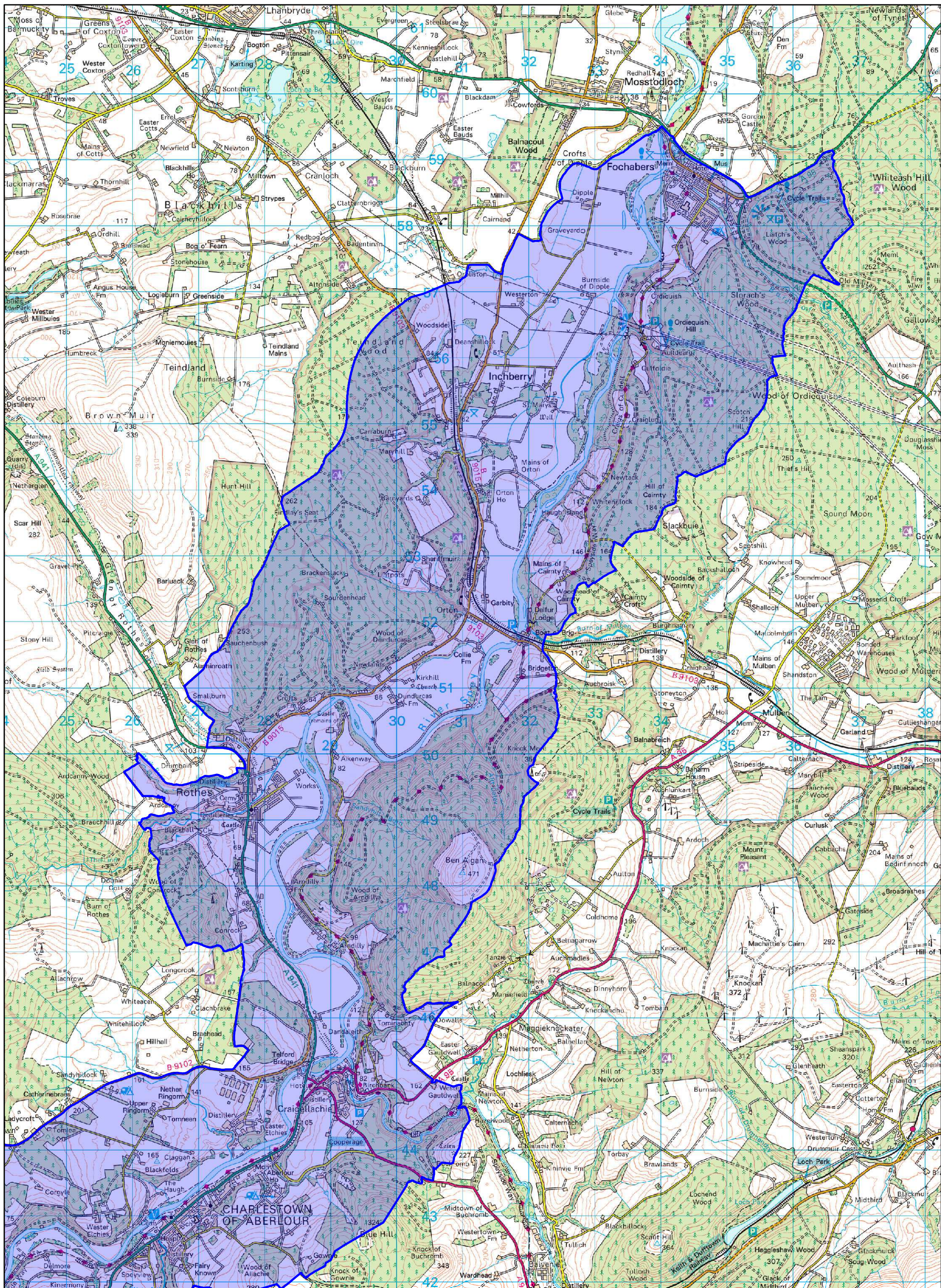




Appendix 2 - SLA - Lower Spey and Gordon Castle Policies

1:25,000 @ A3 

Reproduced from the Ordnance Survey map with the permission of the Controller of Her Majesty's Stationary Office Crown Copyright 2018 The Moray Council 100023422

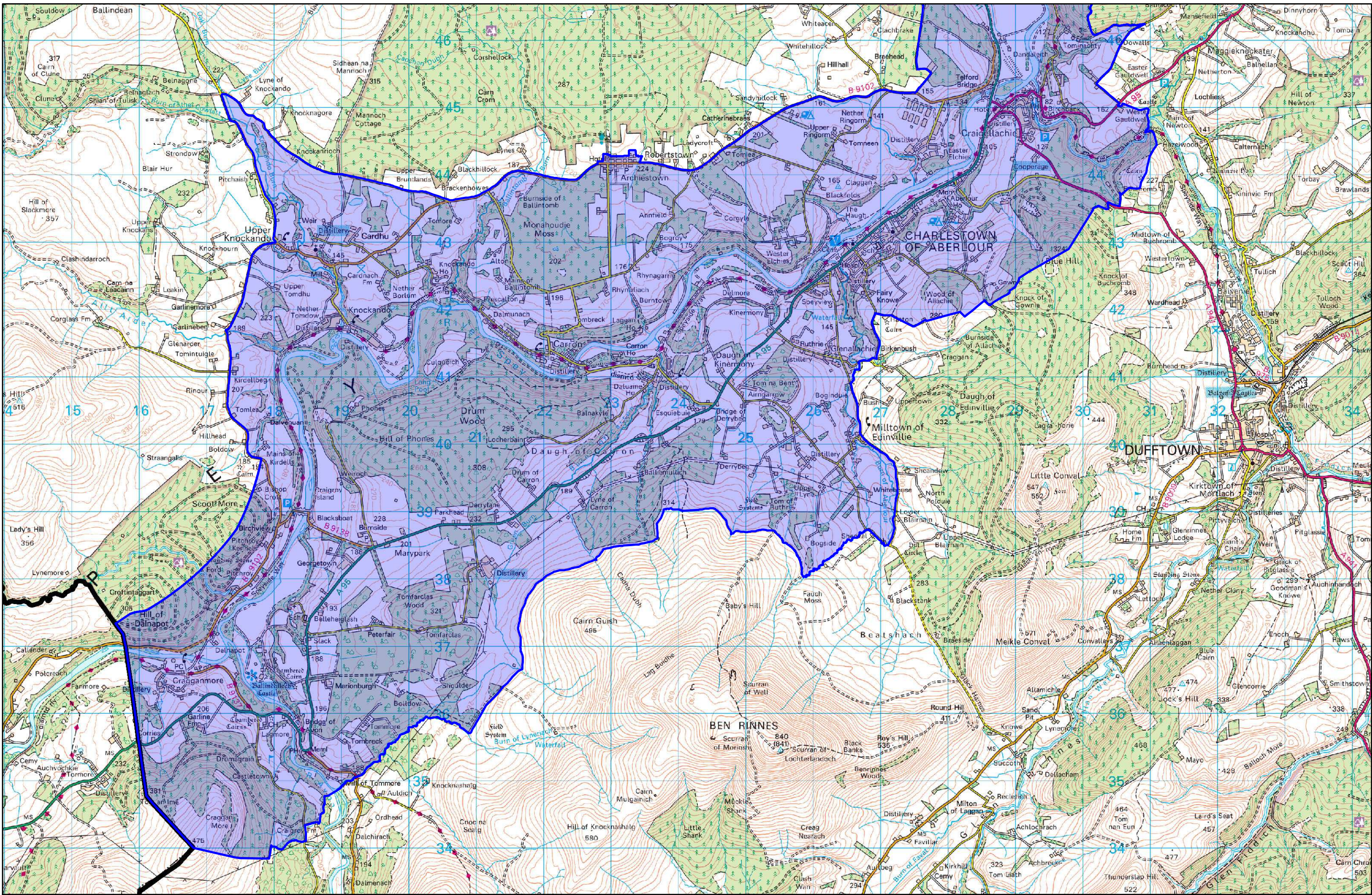


Appendix 2 - SLA - The Spey Valley (North)

Reproduced from the Ordnance Survey map with the permission of the Controller of Her Majesty's Stationary Office Crown Copyright 2018 The Moray Council 100023422

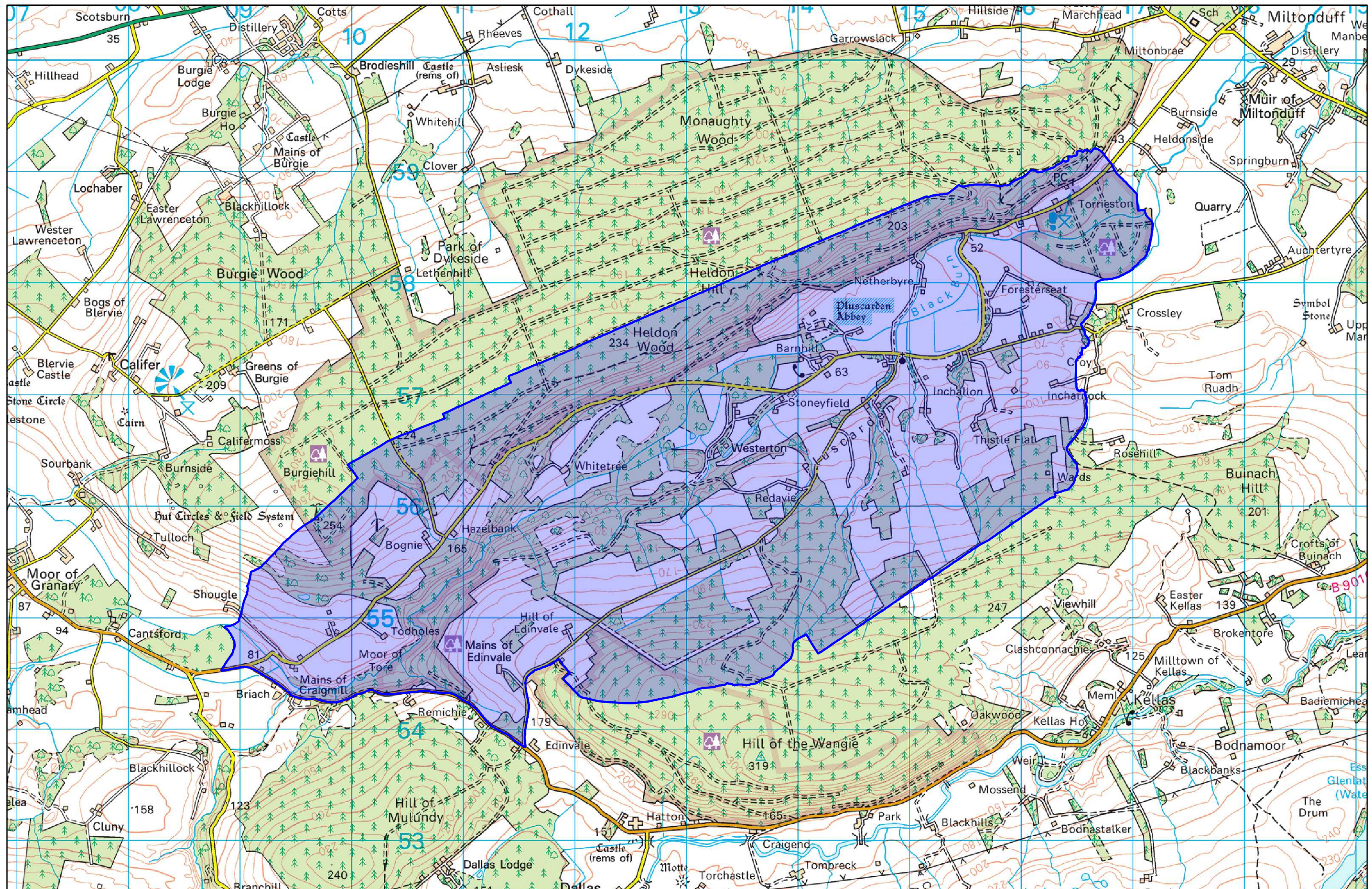
1:50,000 @ A3

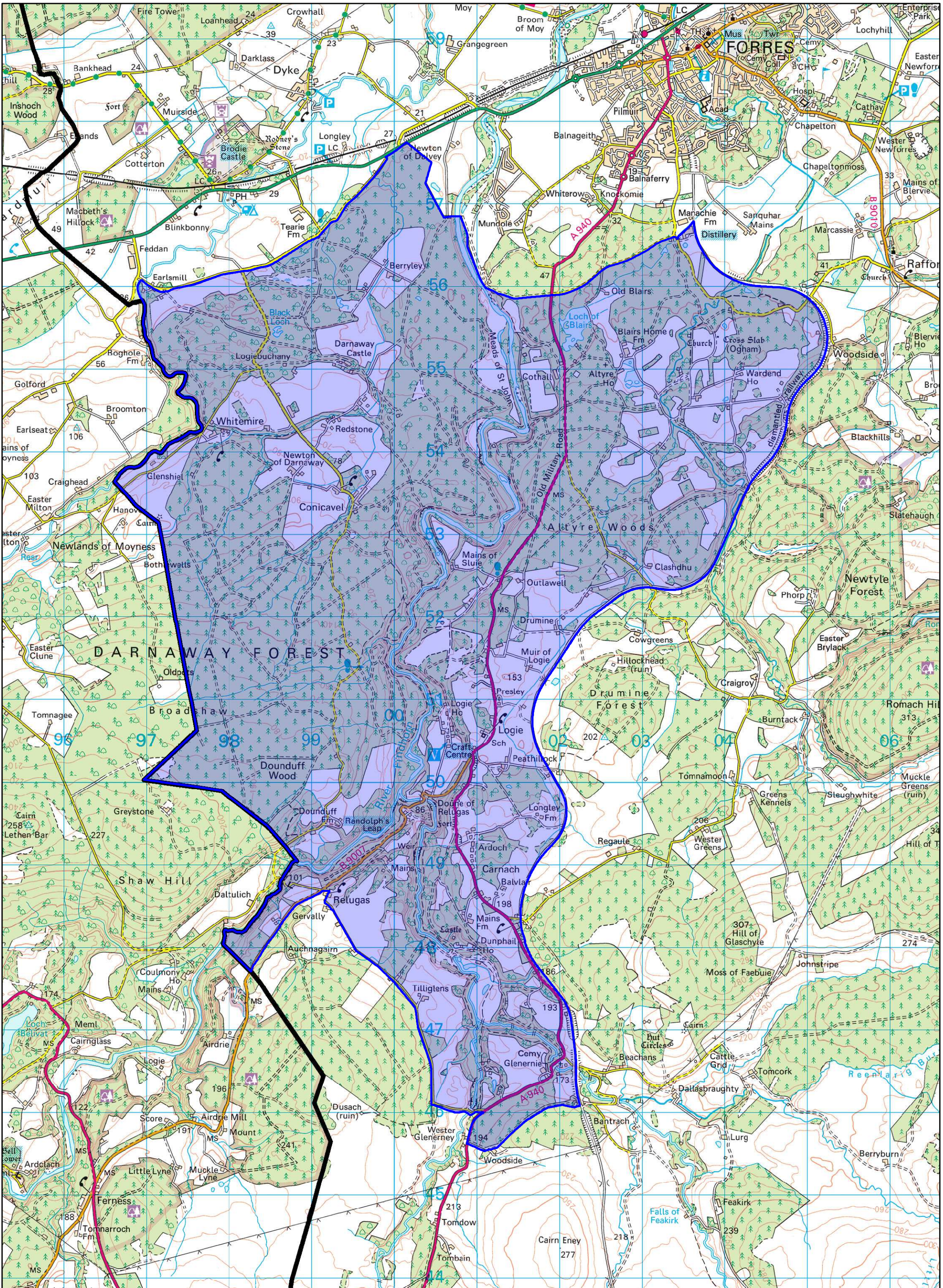




Appendix 2 - SLA - The Spey Valley (South)

Reproduced from the Ordnance Survey map with the permission of the Controller of Her Majesty's Stationary Office Crown Copyright 2018 The Moray Council 100023422

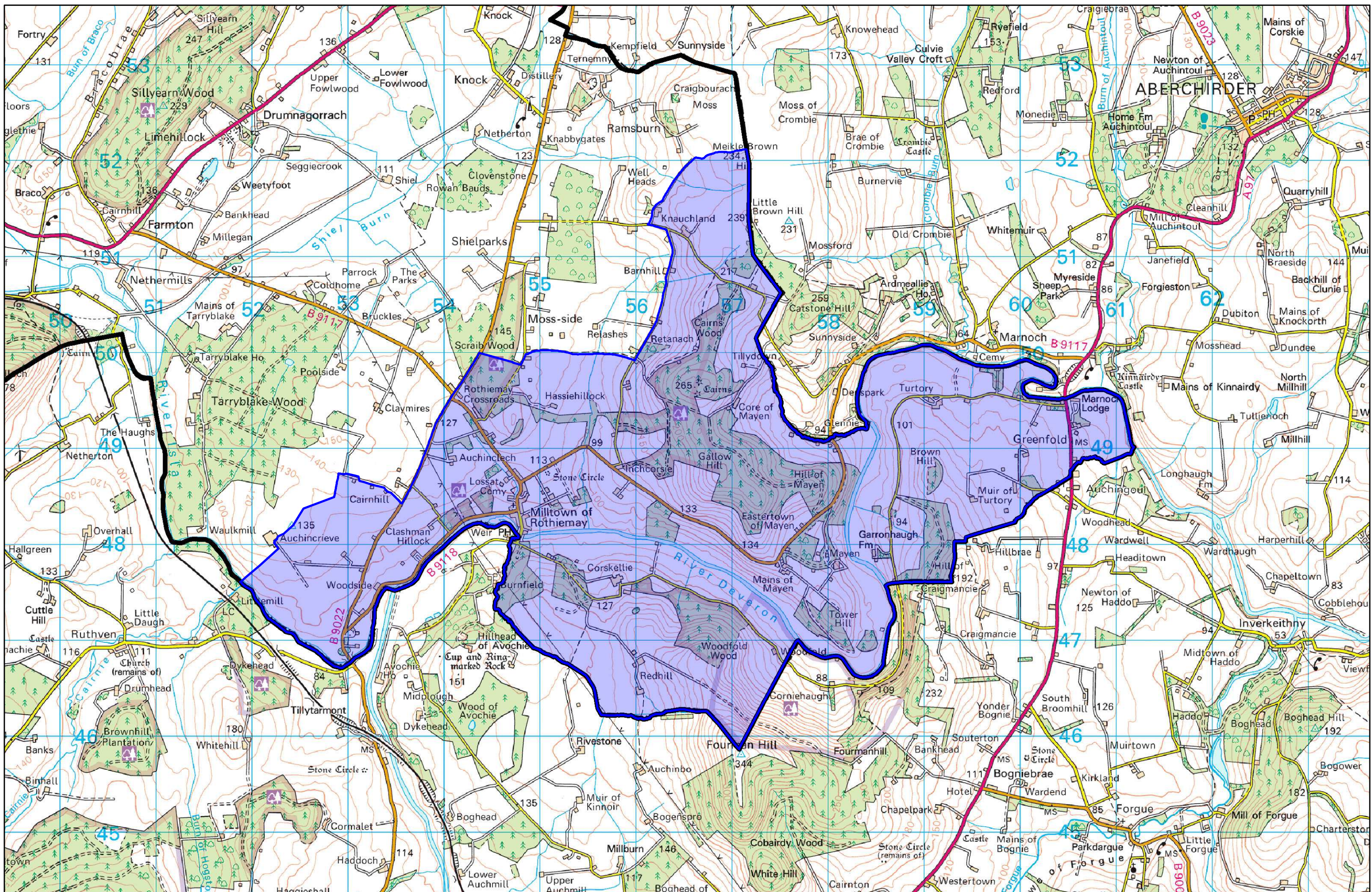




Appendix 2 - SLA - Findhorn Valley and the Wooded Estates

1:40,000 @ A3

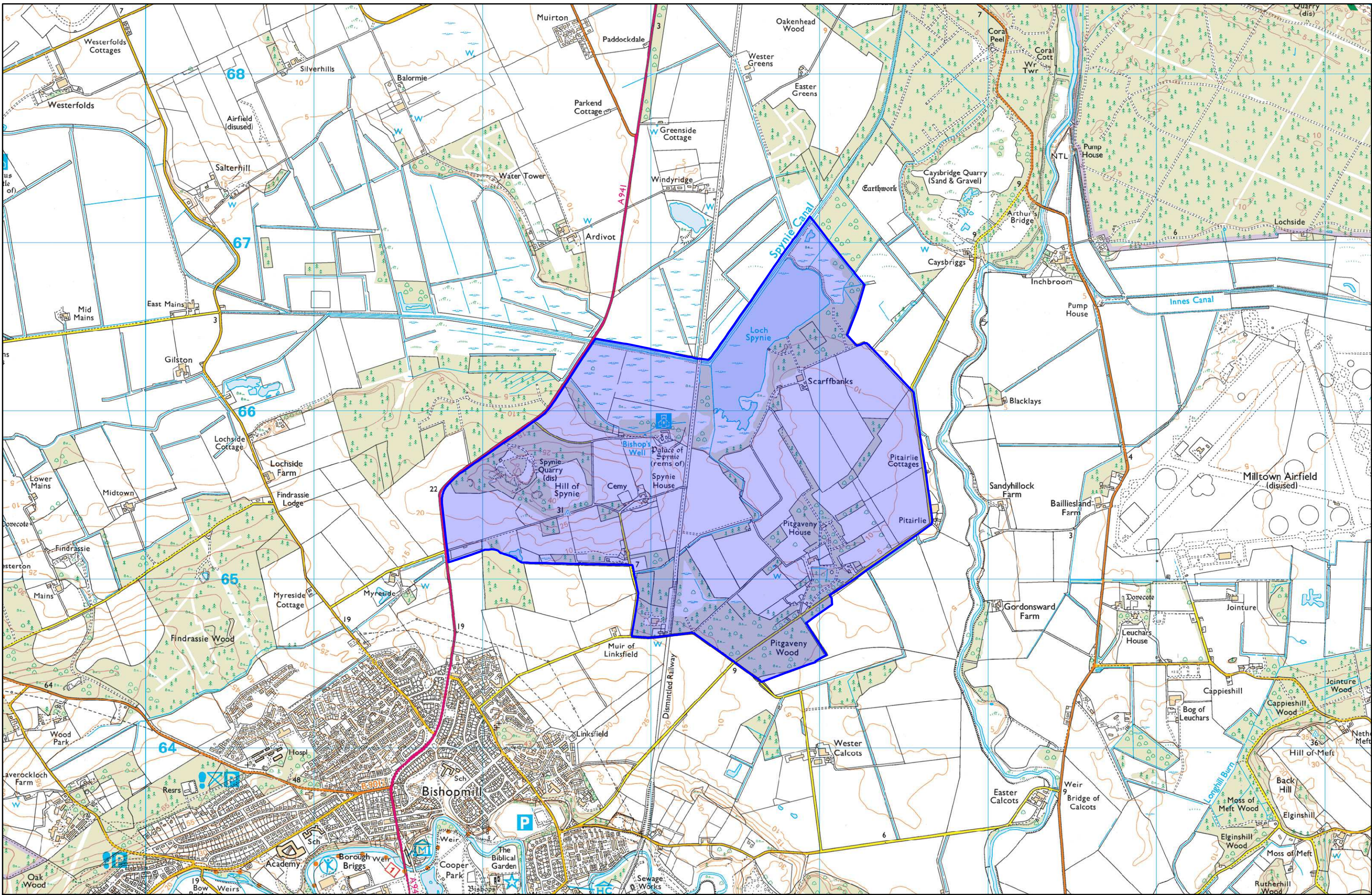
Reproduced from the Ordnance Survey map with the permission of the Controller of Her Majesty's Stationary Office Crown Copyright 2018 The Moray Council 100023422



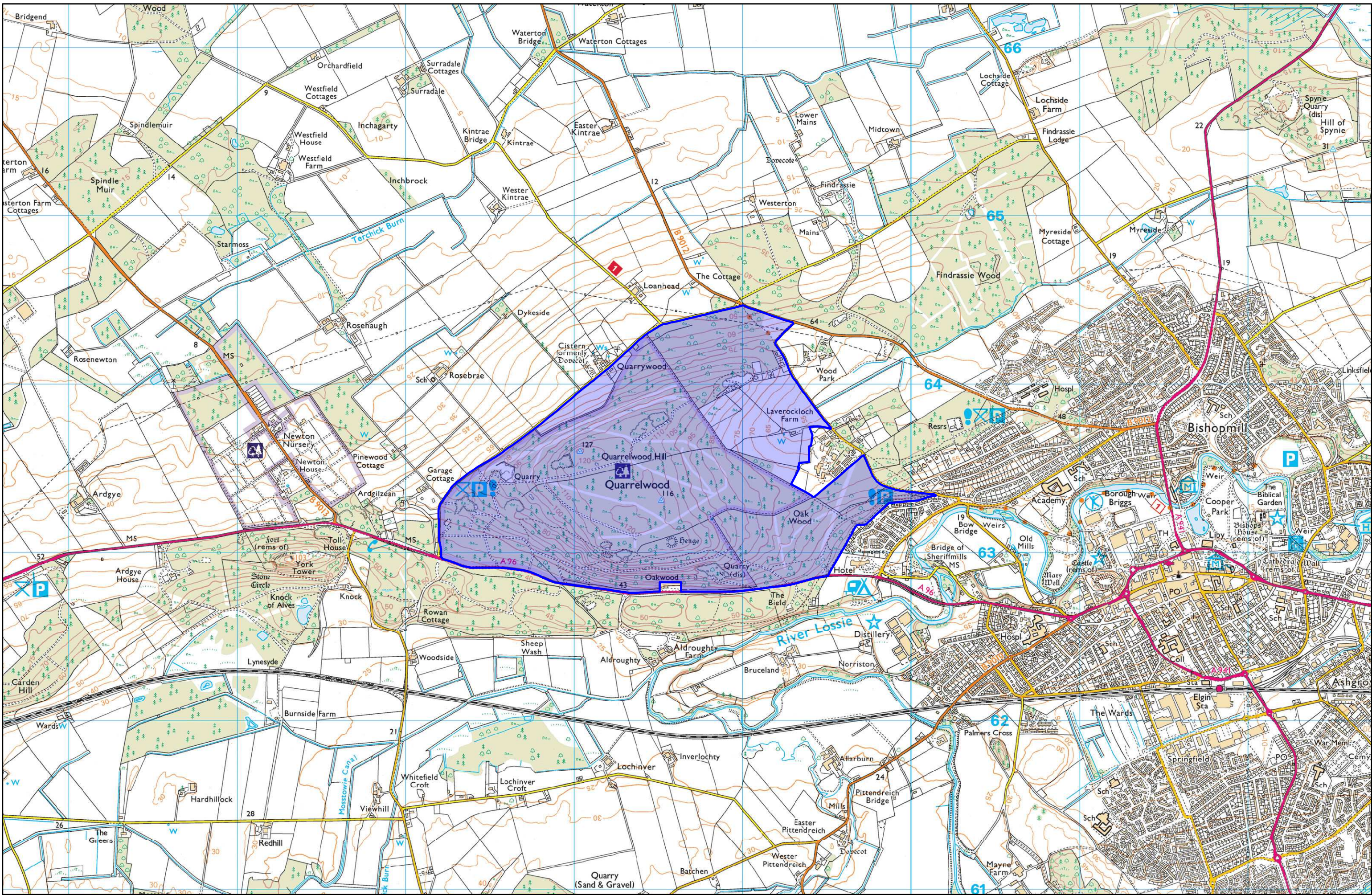
Appendix 2 - SLA - Deveron Valley

Reproduced from the Ordnance Survey map with the permission of the Controller of Her Majesty's Stationary Office Crown Copyright 2018 The Moray Council 100023422

1:35,000 @ A3

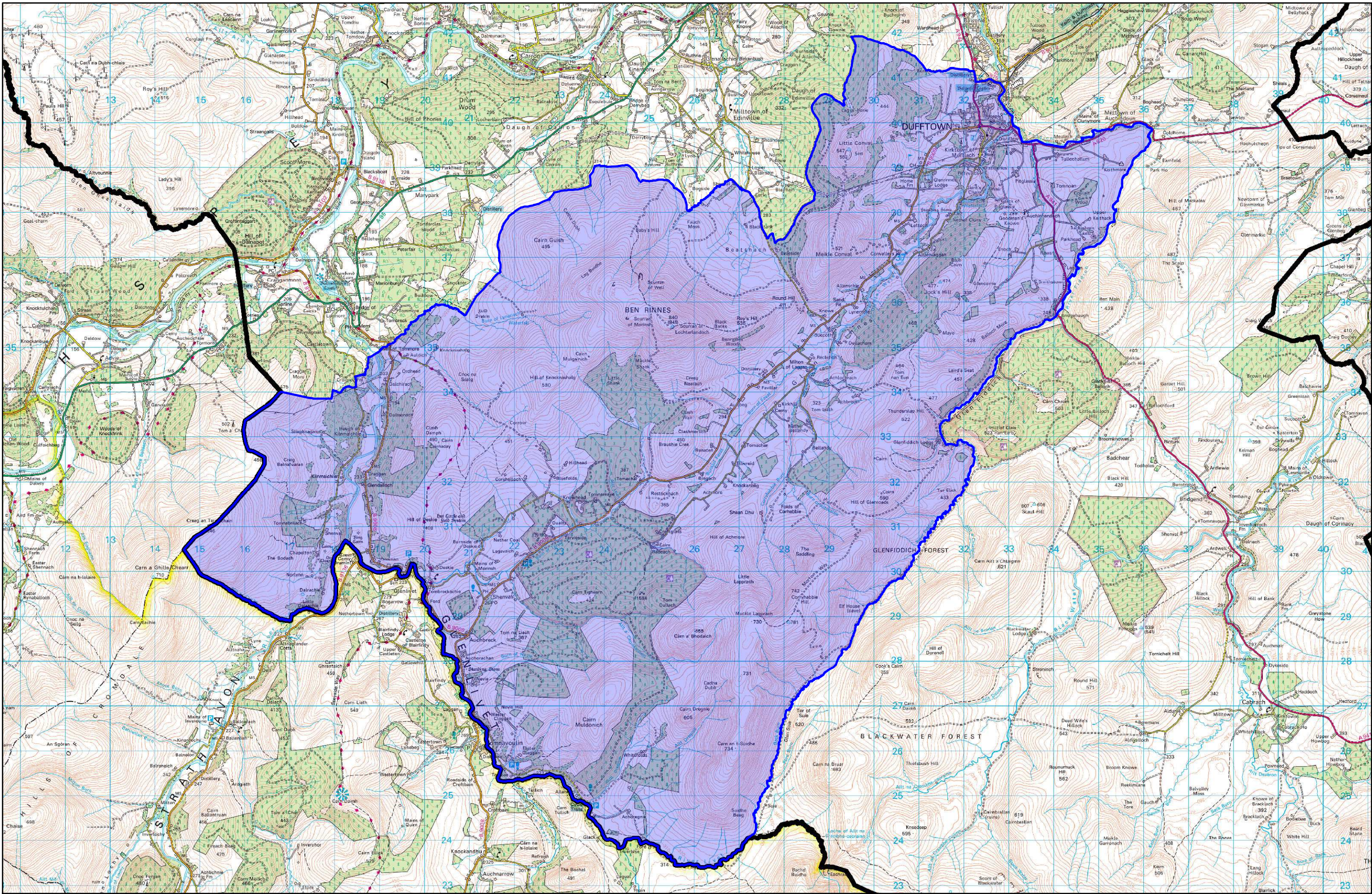


Appendix 2 - SLA - Spynie



Appendix 2 - SLA - Quarrelwood

Reproduced from the Ordnance Survey map with the permission of the Controller of Her Majesty's Stationary Office Crown Copyright 2018 The Moray Council 100023422



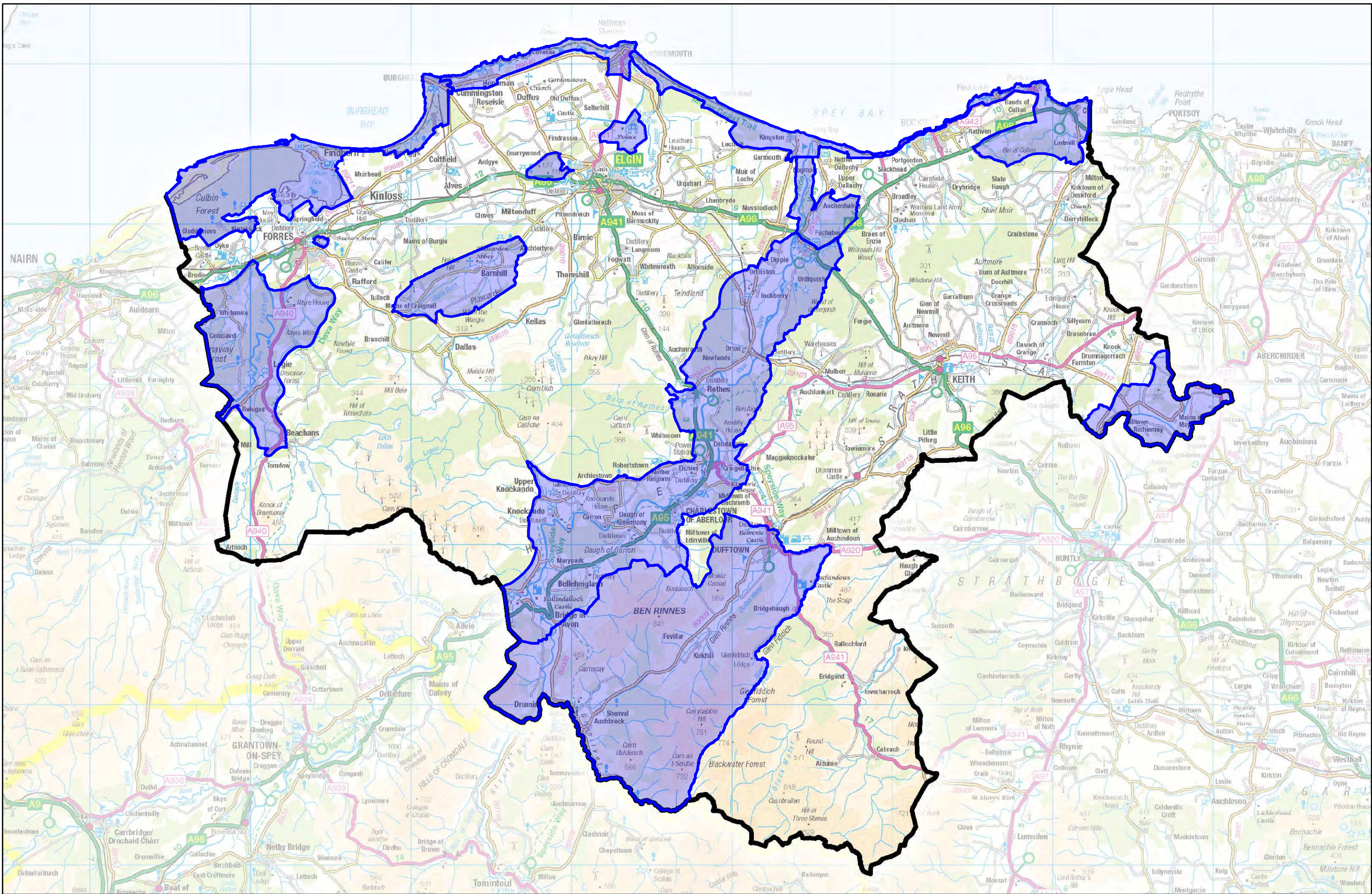
Appendix 2 - SLA - Ben Rinnes

Reproduced from the Ordnance Survey map with the permission of the Controller of Her Majesty's Stationary Office Crown Copyright 2018 The Moray Council 100023422



1:75,000 @ A3

N
W E
S

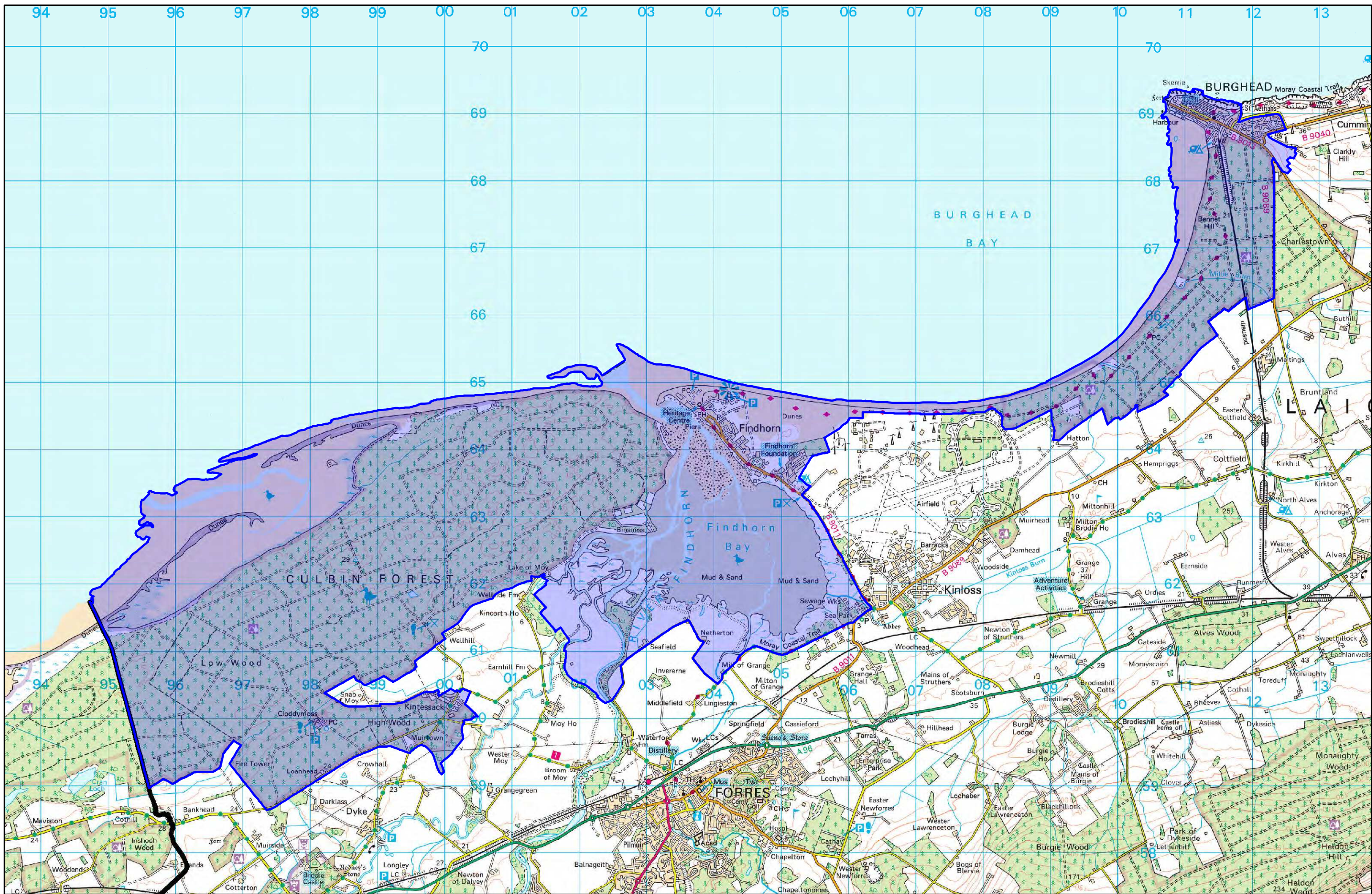


Appendix 2 - SLA- Moray All Areas

Reproduced from the Ordnance Survey map with the permission of the Controller of Her Majesty's Stationary Office Crown Copyright 2018 The Moray Council 100023422

1:210,000 @ A3

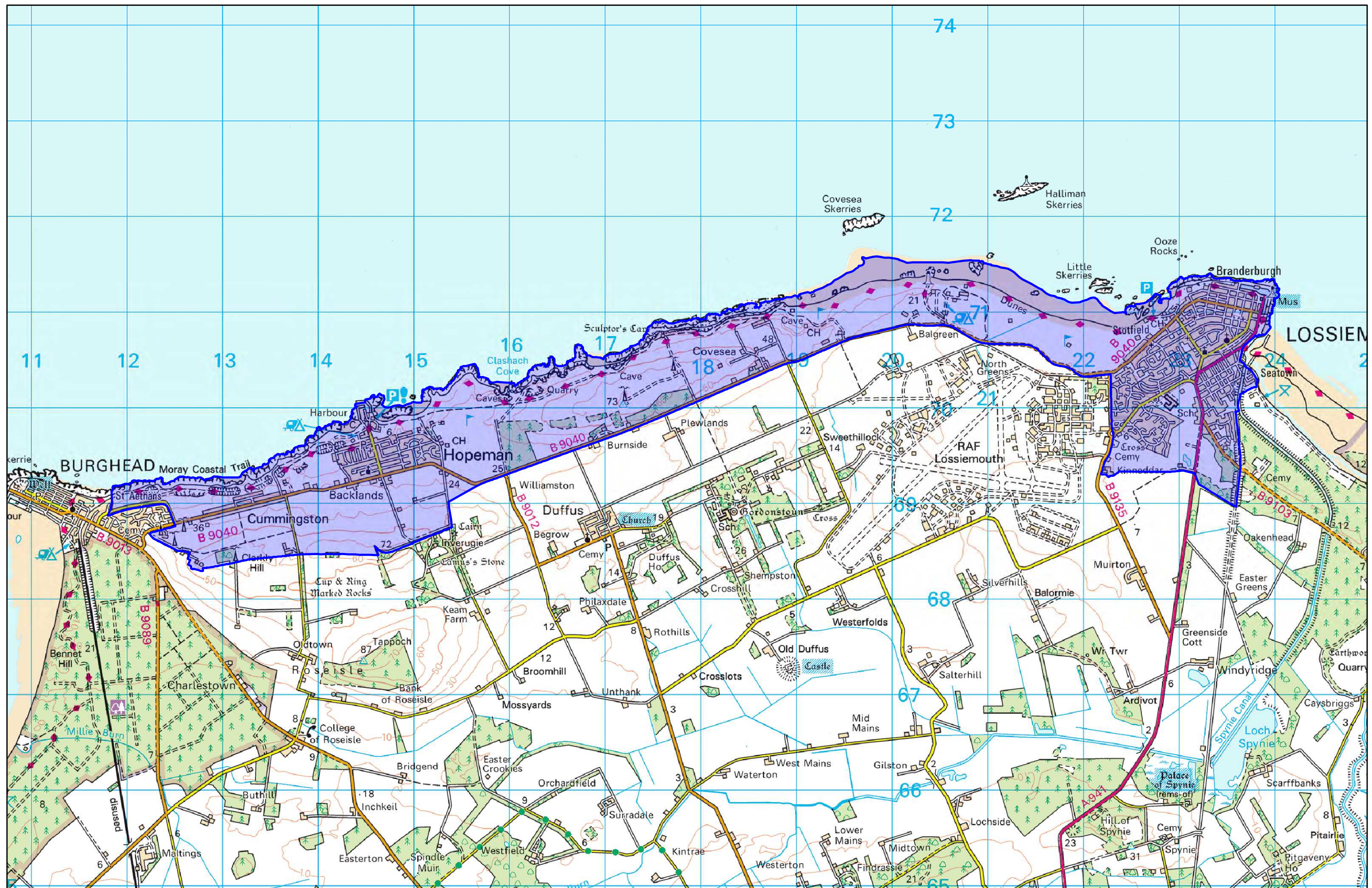
N
W E
S



Appendix 2 - SLA - Culbin to Burghead Coast

1:50,000 @ A3

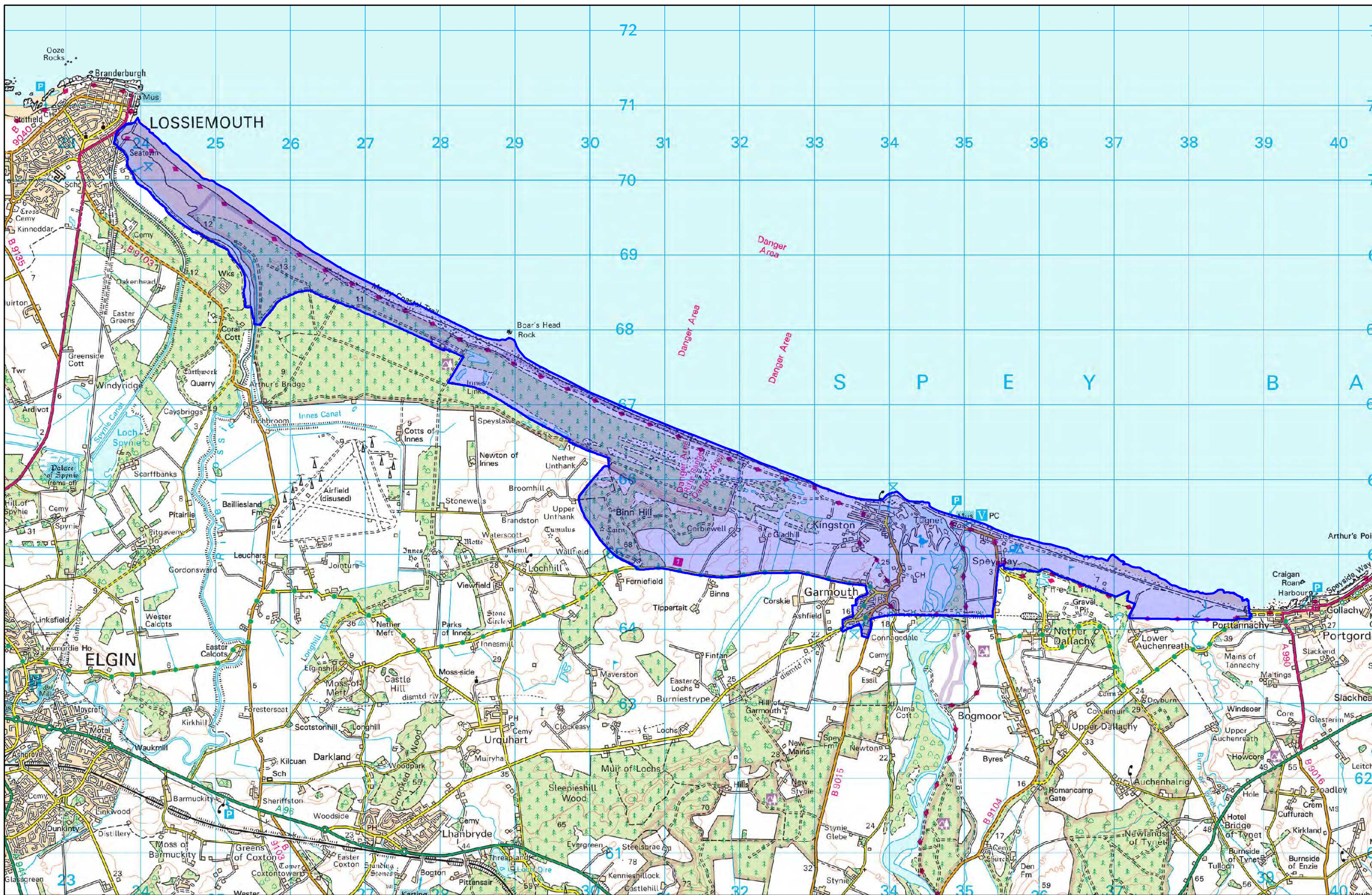




Appendix 2 - SLA - Burghead to Lossiemouth Coast

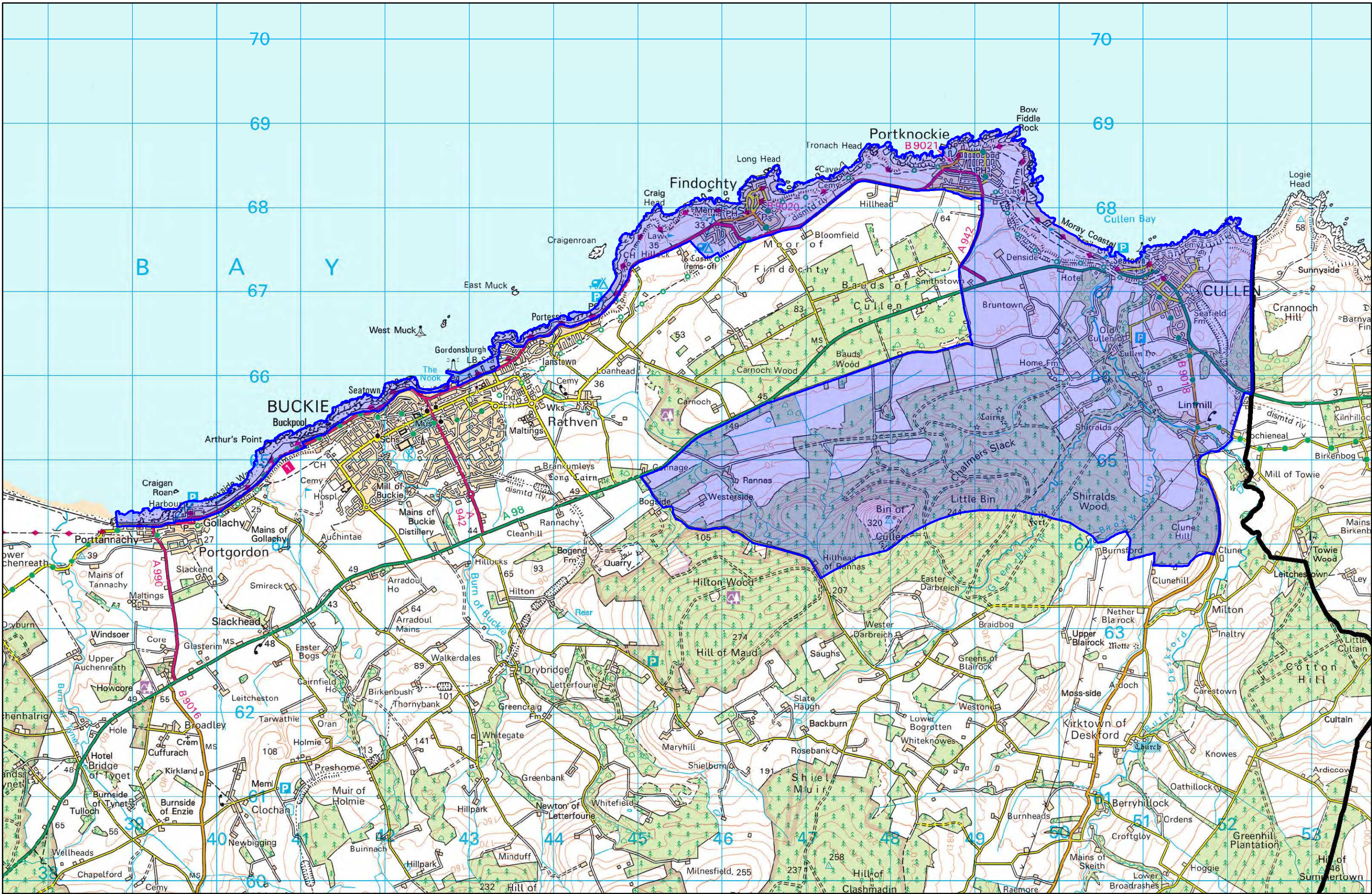
1:35,000 @ A3





Appendix 2 - SLA - Lossiemouth to Portgordon Coast

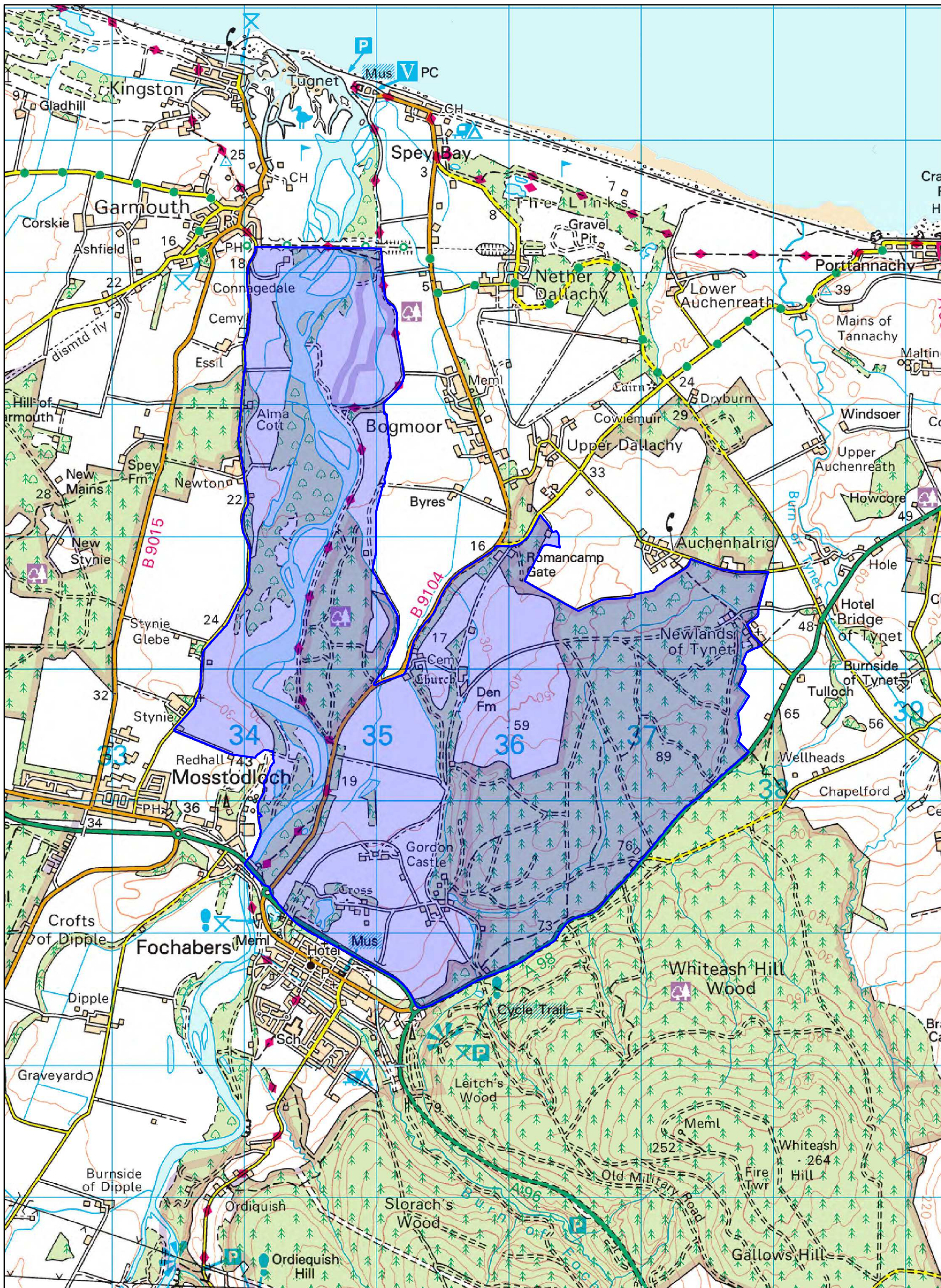
1:45,000 @ A3



Appendix 2 - SLA - Portgordon To Cullen Coast

1:40,000 @ A3



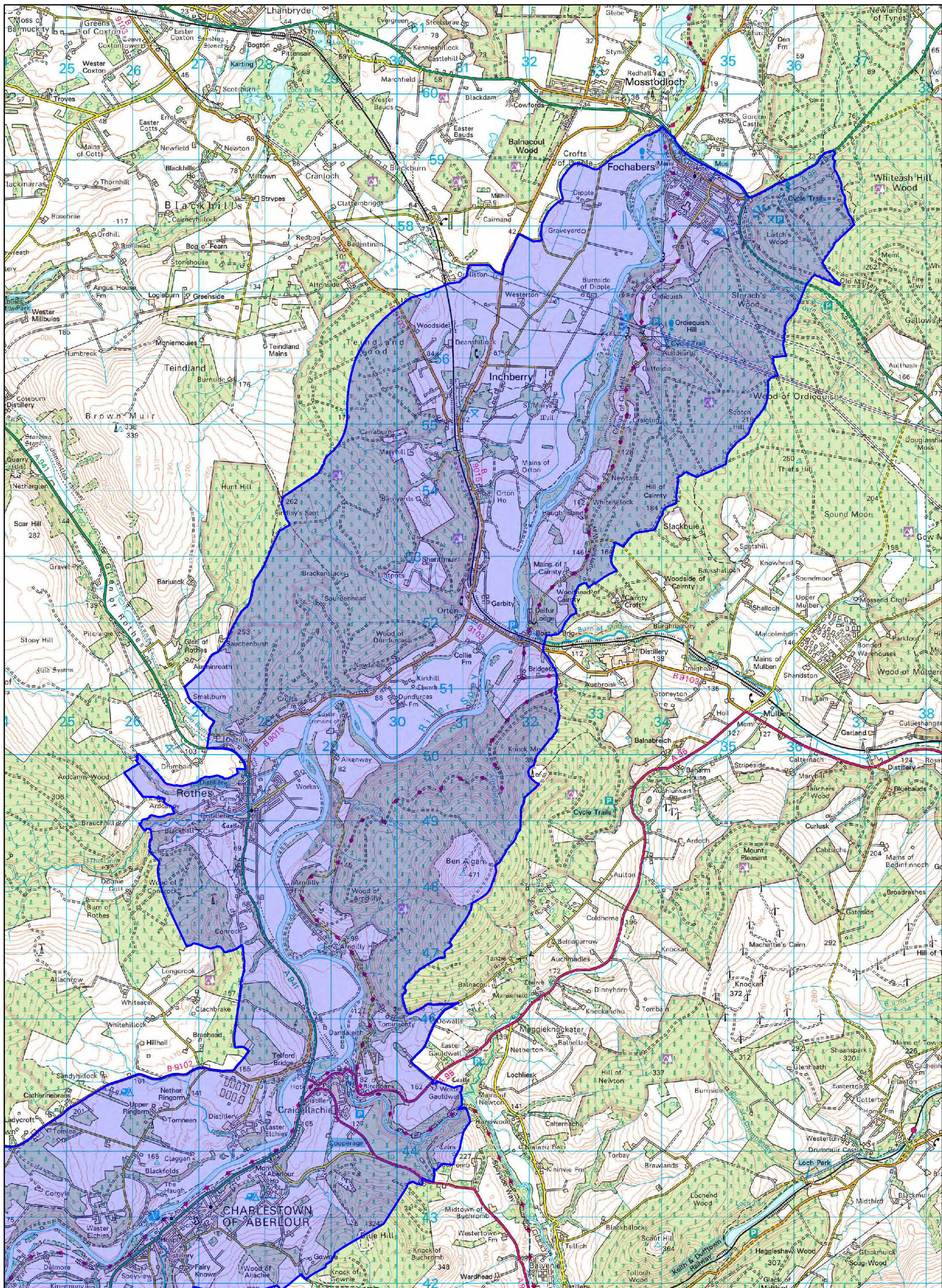


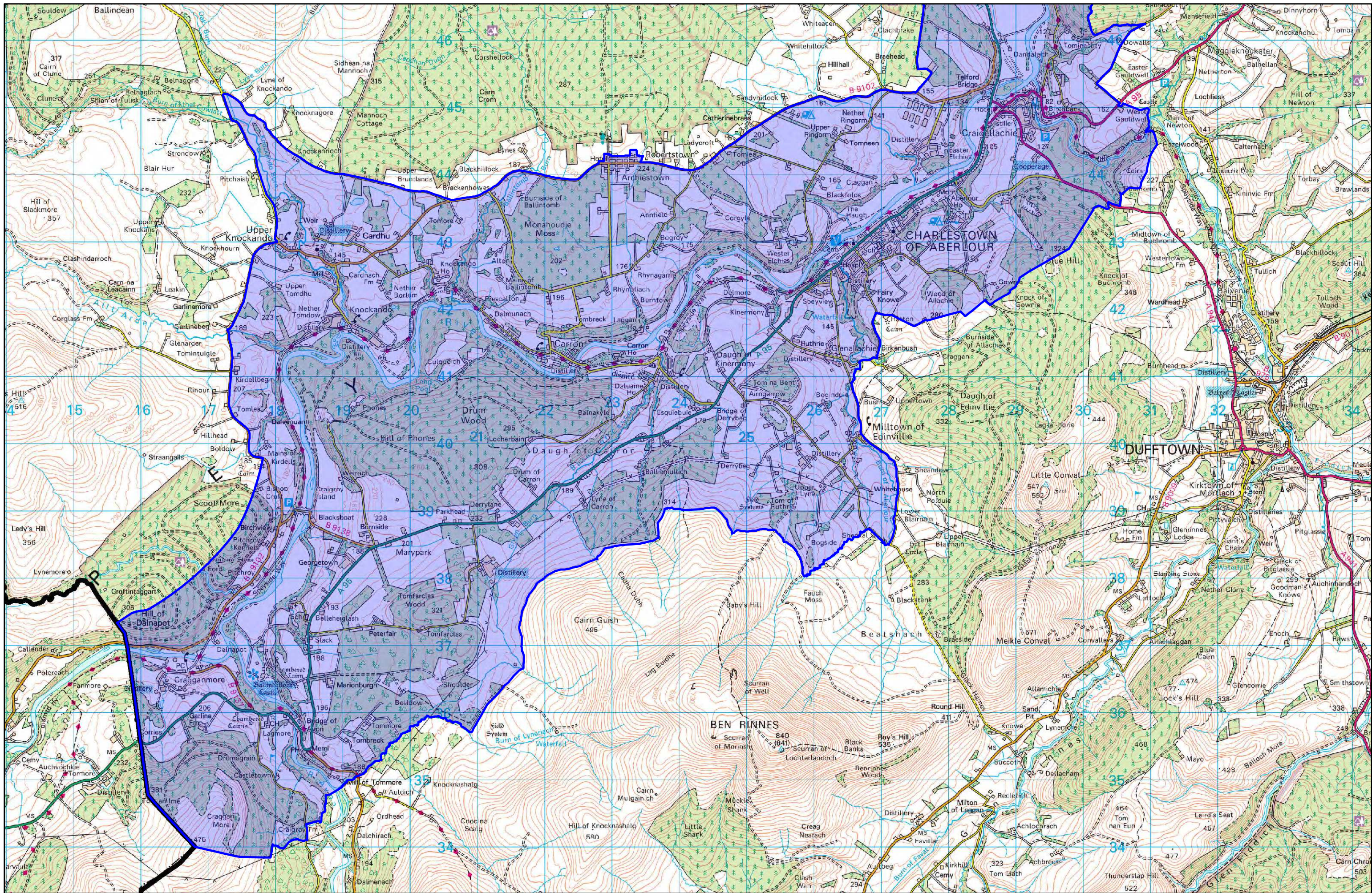
Appendix 2 - SLA - Lower Spey and Gordon Castle Policies

Reproduced from the Ordnance Survey map with the permission of the Controller of Her Majesty's Stationary Office Crown Copyright 2018 The Moray Council 100023422

1:25,000 @ A3





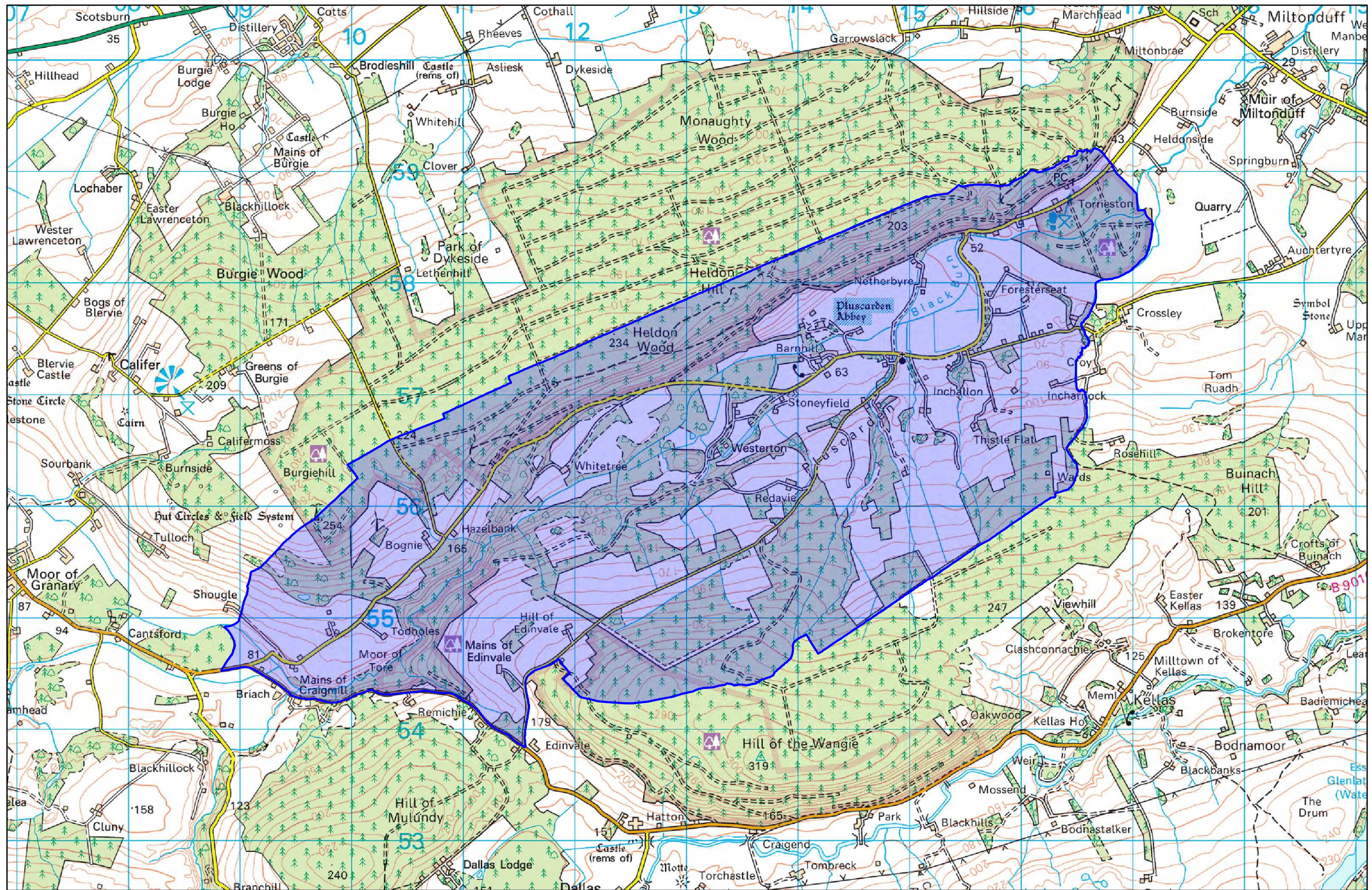


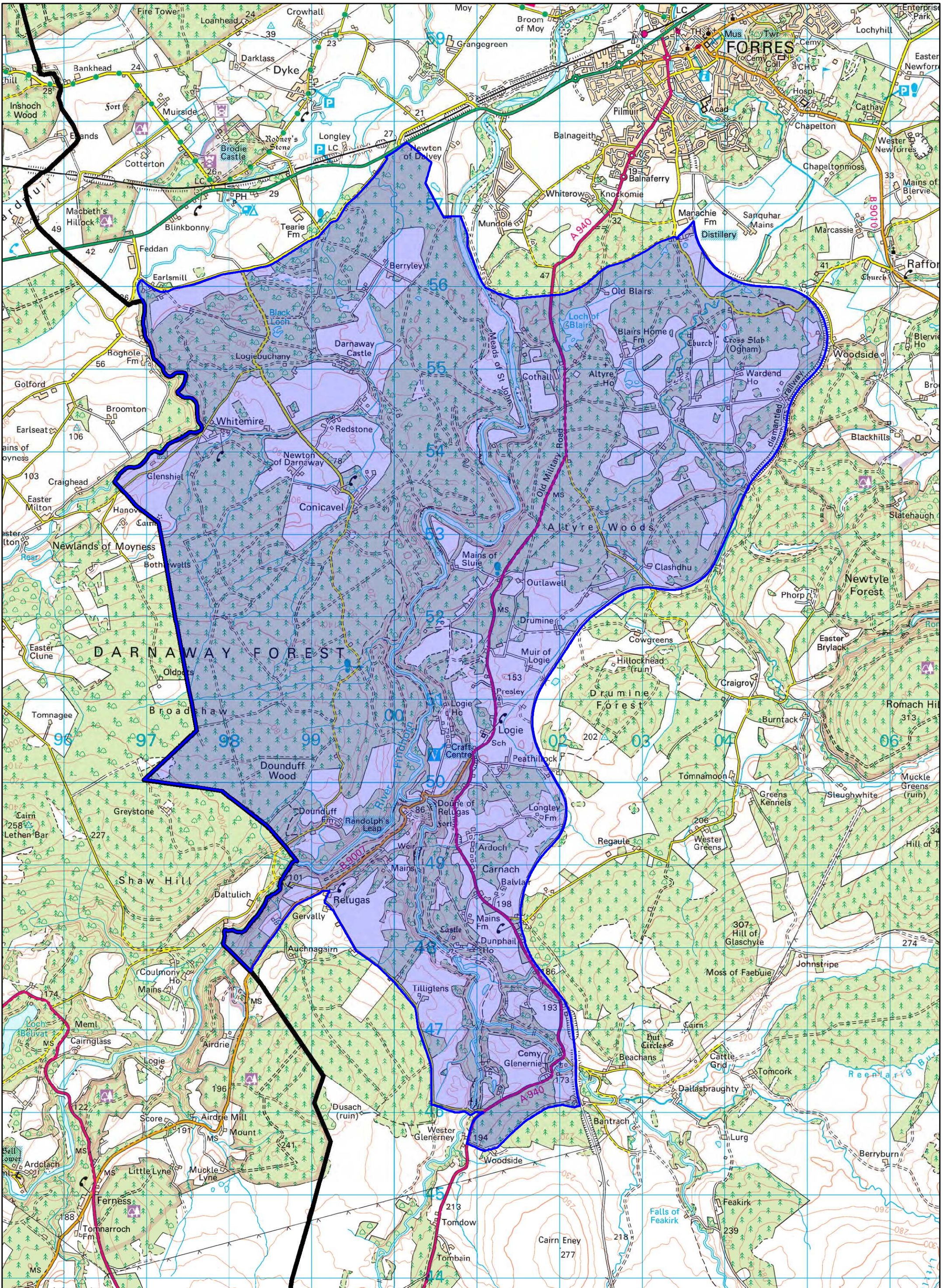
Appendix 2 - SLA - The Spey Valley (South)

Reproduced from the Ordnance Survey map with the permission of the Controller of Her Majesty's Stationary Office Crown Copyright 2018 The Moray Council 100023422

1:50,000 @ A3

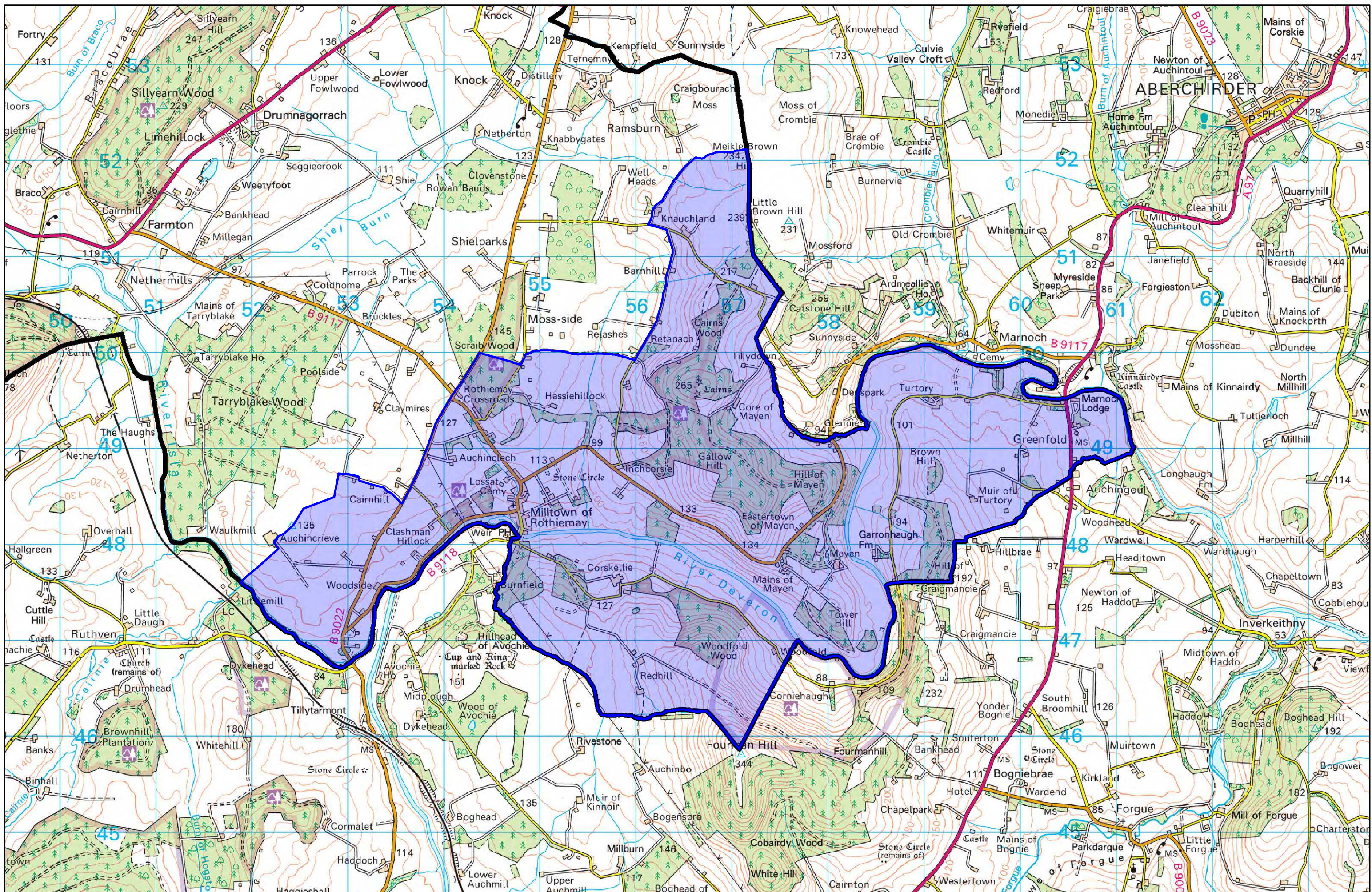


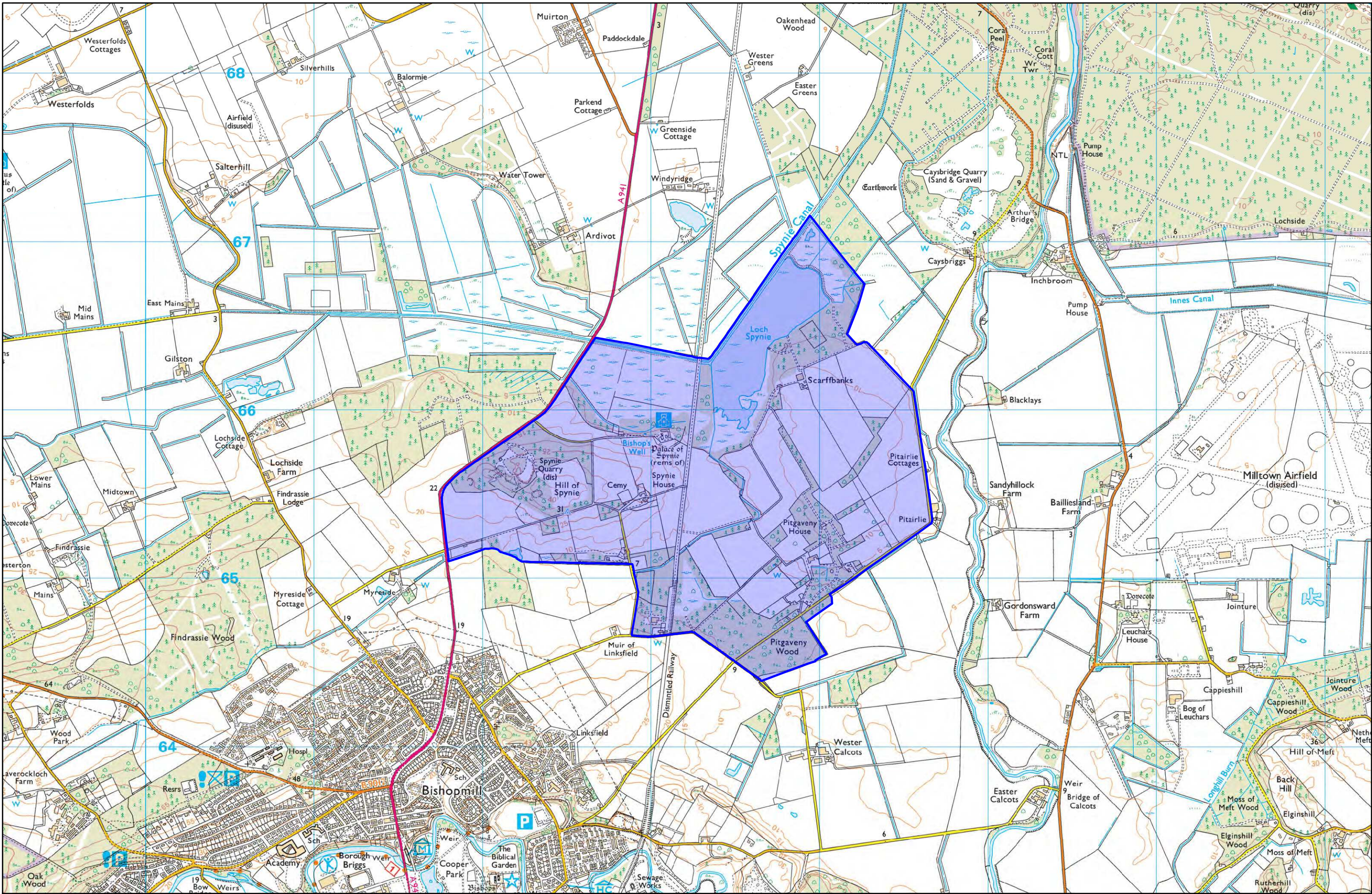




Appendix 2 - SLA - Findhorn Valley and the Wooded Estates

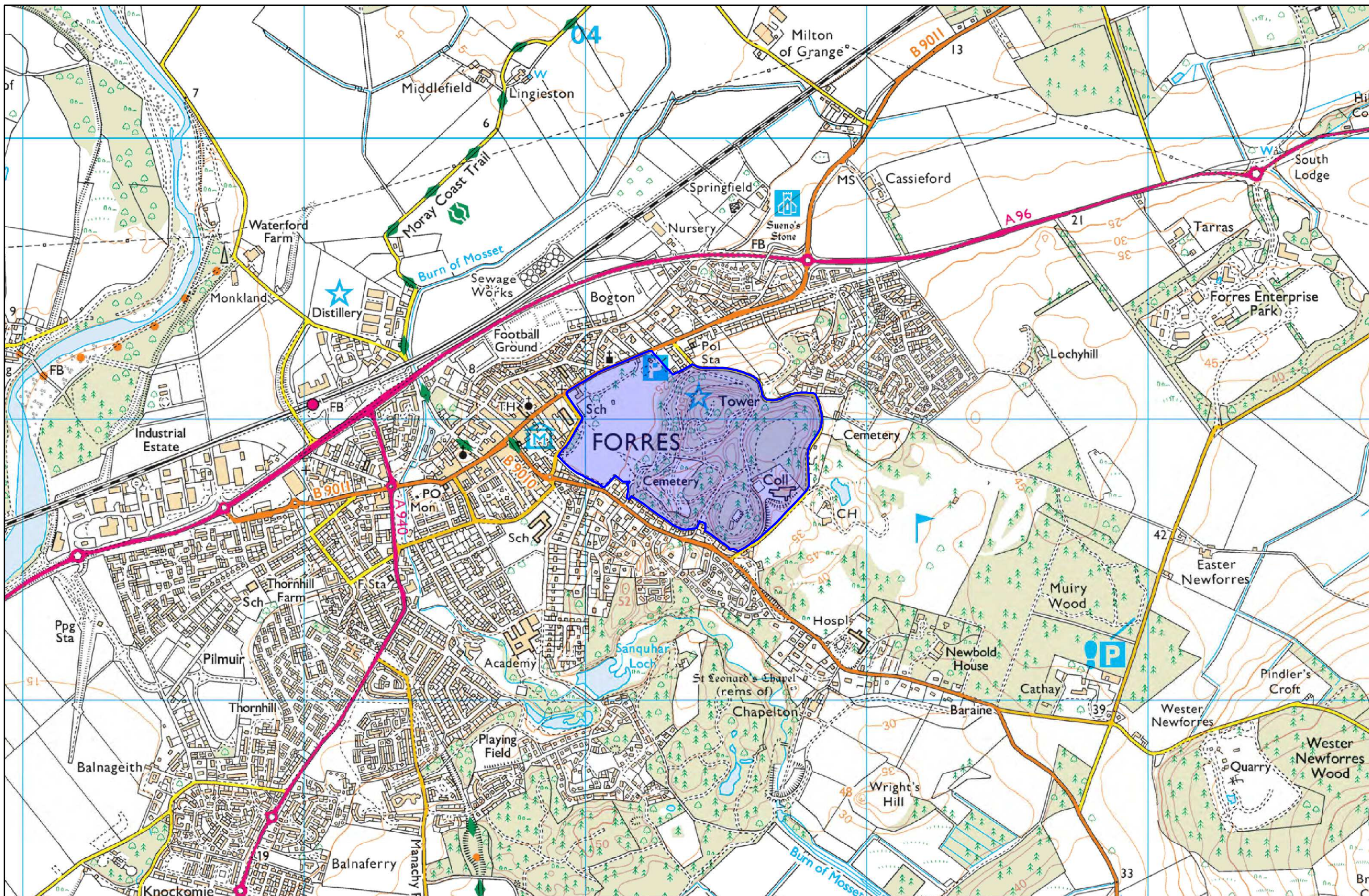
1:40,000 @ A3

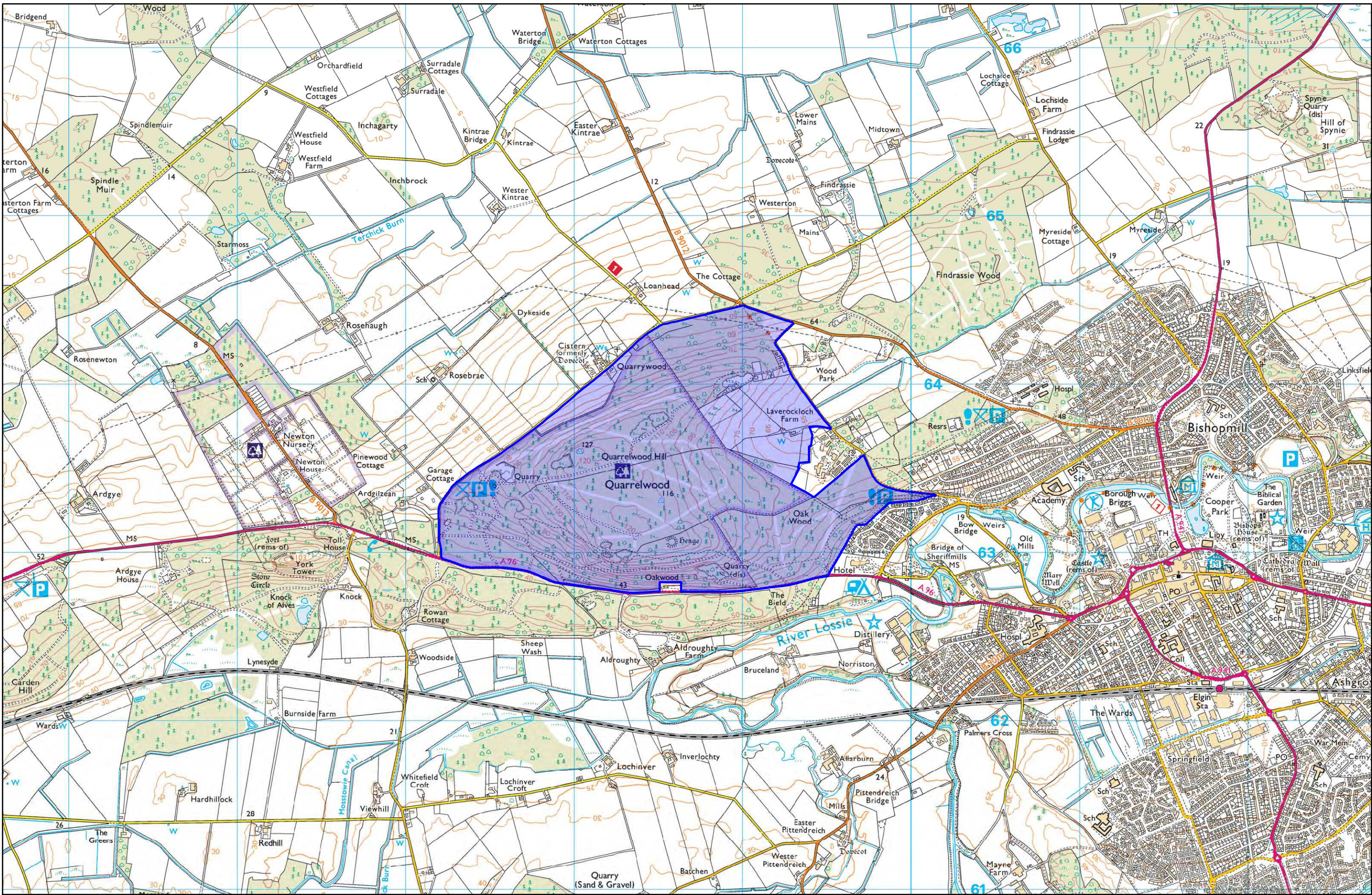




Appendix 2 - SLA - Spynie

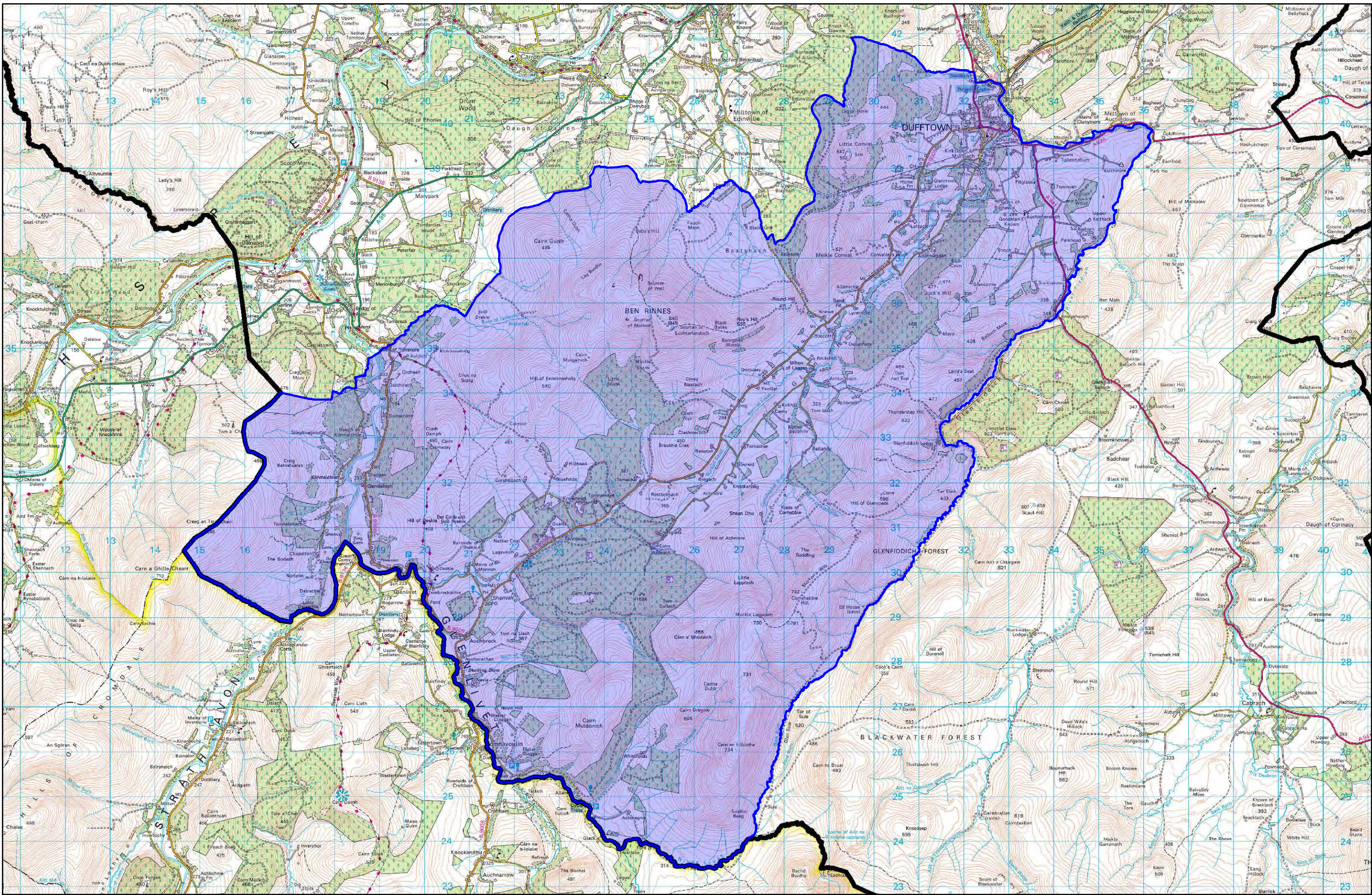
Reproduced from the Ordnance Survey map with the permission of the Controller of Her Majesty's Stationary Office Crown Copyright 2018 The Moray Council 100023422





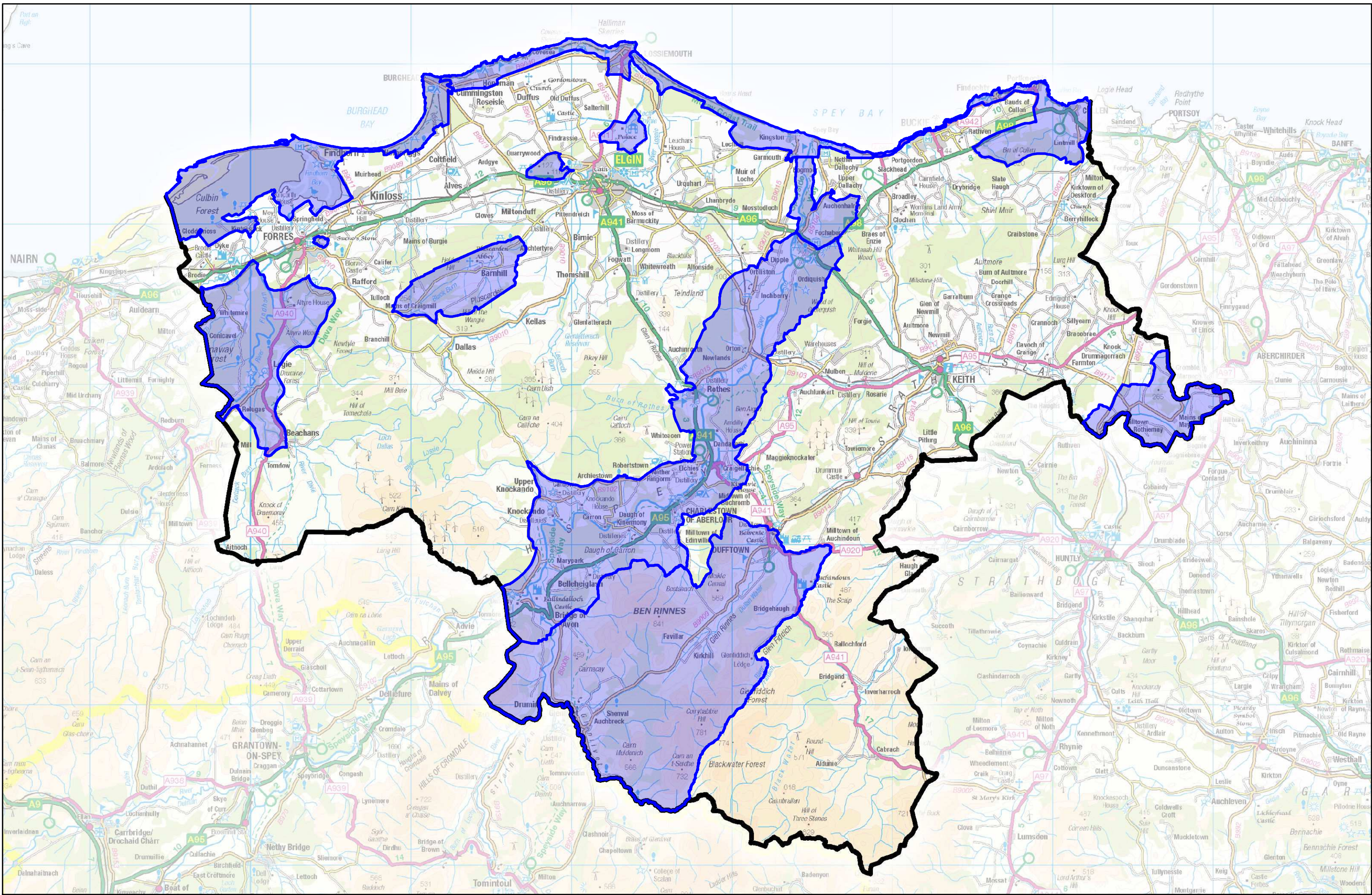
Appendix 2 - SLA - Quarrelwood

Reproduced from the Ordnance Survey map with the permission of the Controller of Her Majesty's Stationary Office Crown Copyright 2018 The Moray Council 100023422



Appendix 2 - SLA - Ben Rinnes

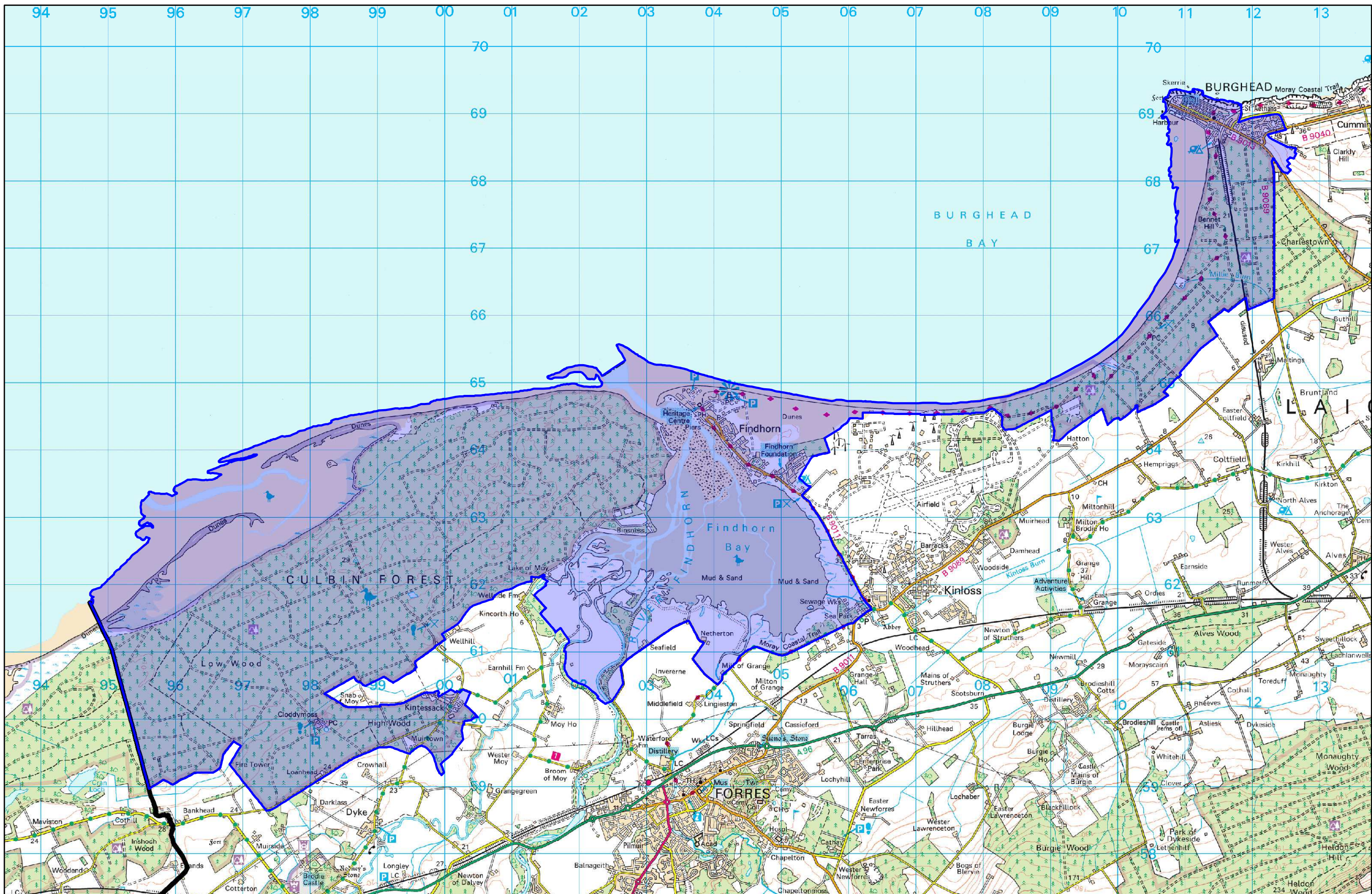
Reproduced from the Ordnance Survey map with the permission of the Controller of Her Majesty's Stationary Office Crown Copyright 2018 The Moray Council 100023422



Appendix 2 - SLA- Moray All Areas

1:210,000 @ A3

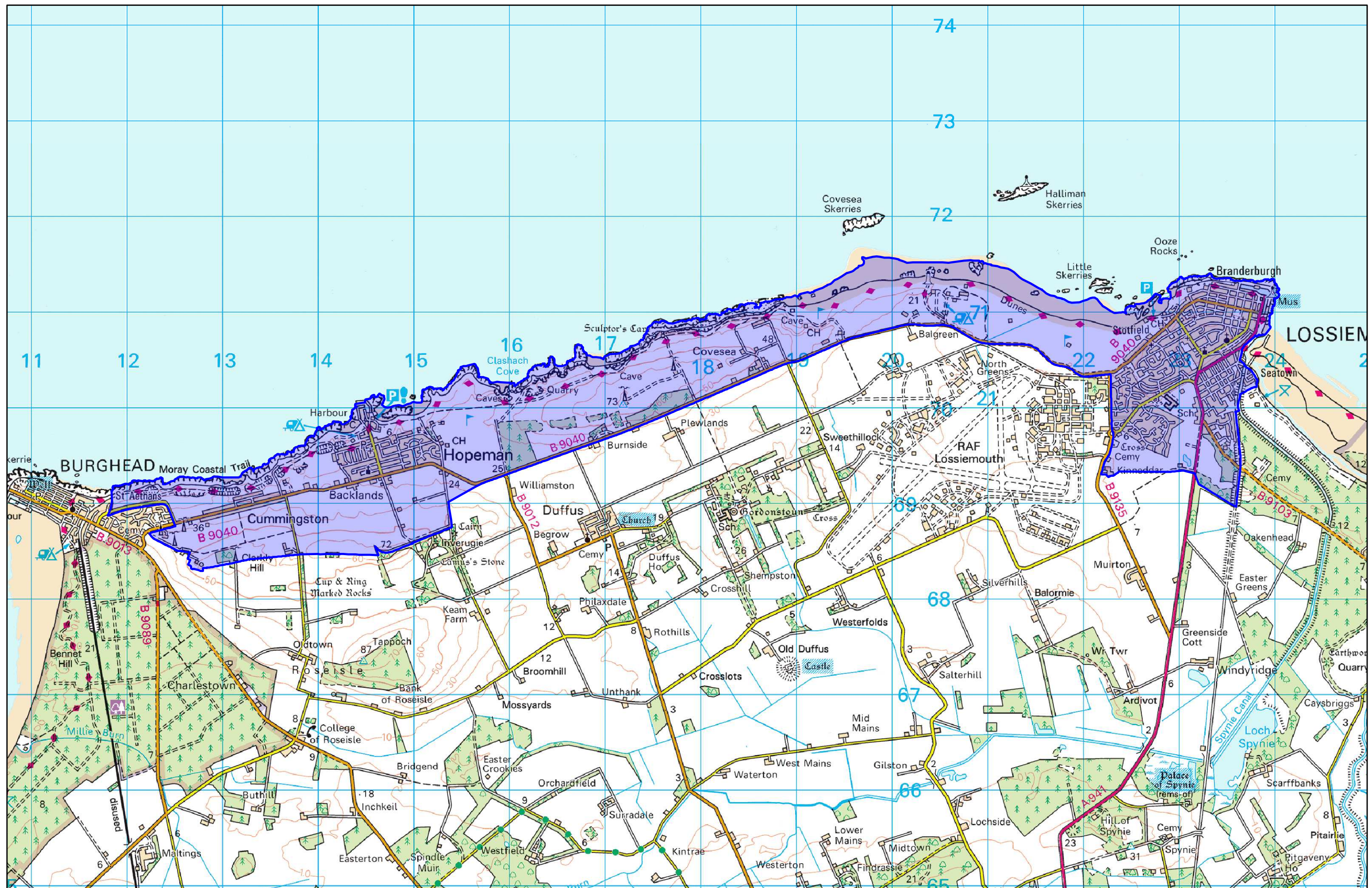
N
W E
S



Appendix 2 - SLA - Culbin to Burghead Coast

1:50,000 @ A3

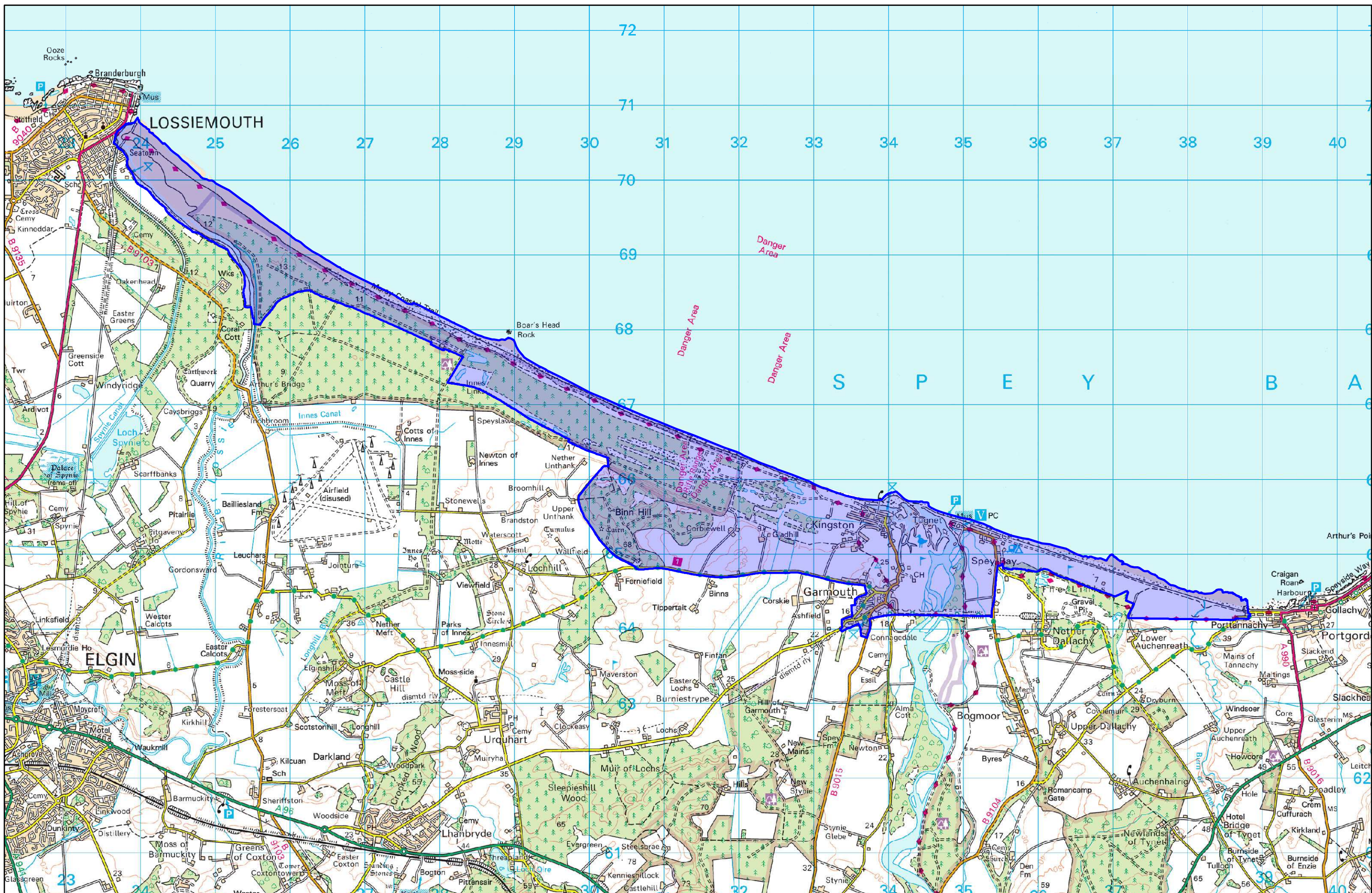
N
W E
S



Appendix 2 - SLA - Burghead to Lossiemouth Coast

1:35,000 @ A3

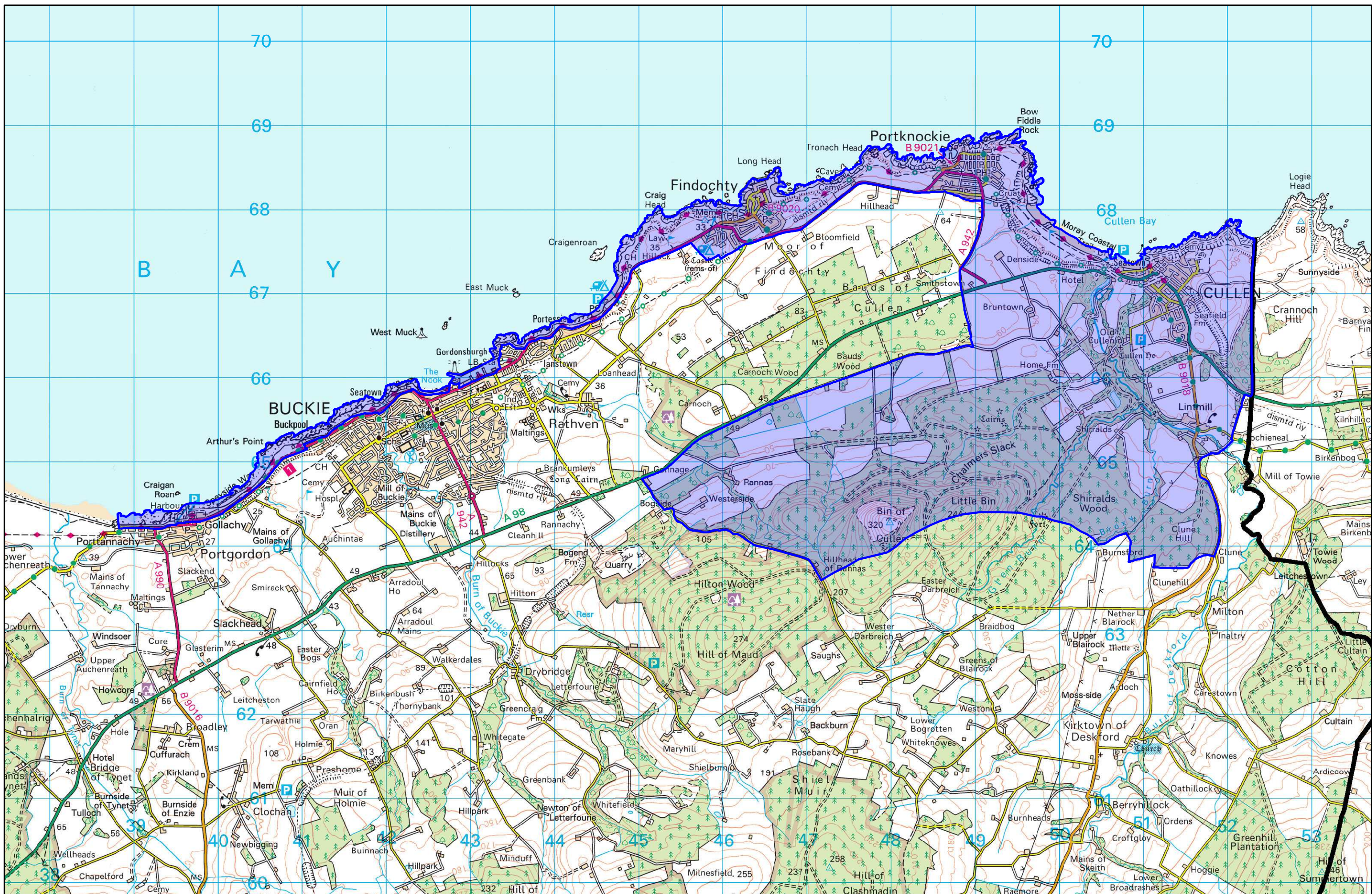




Appendix 2 - SLA - Lossiemouth to Portgordon Coast

1:45,000 @ A3

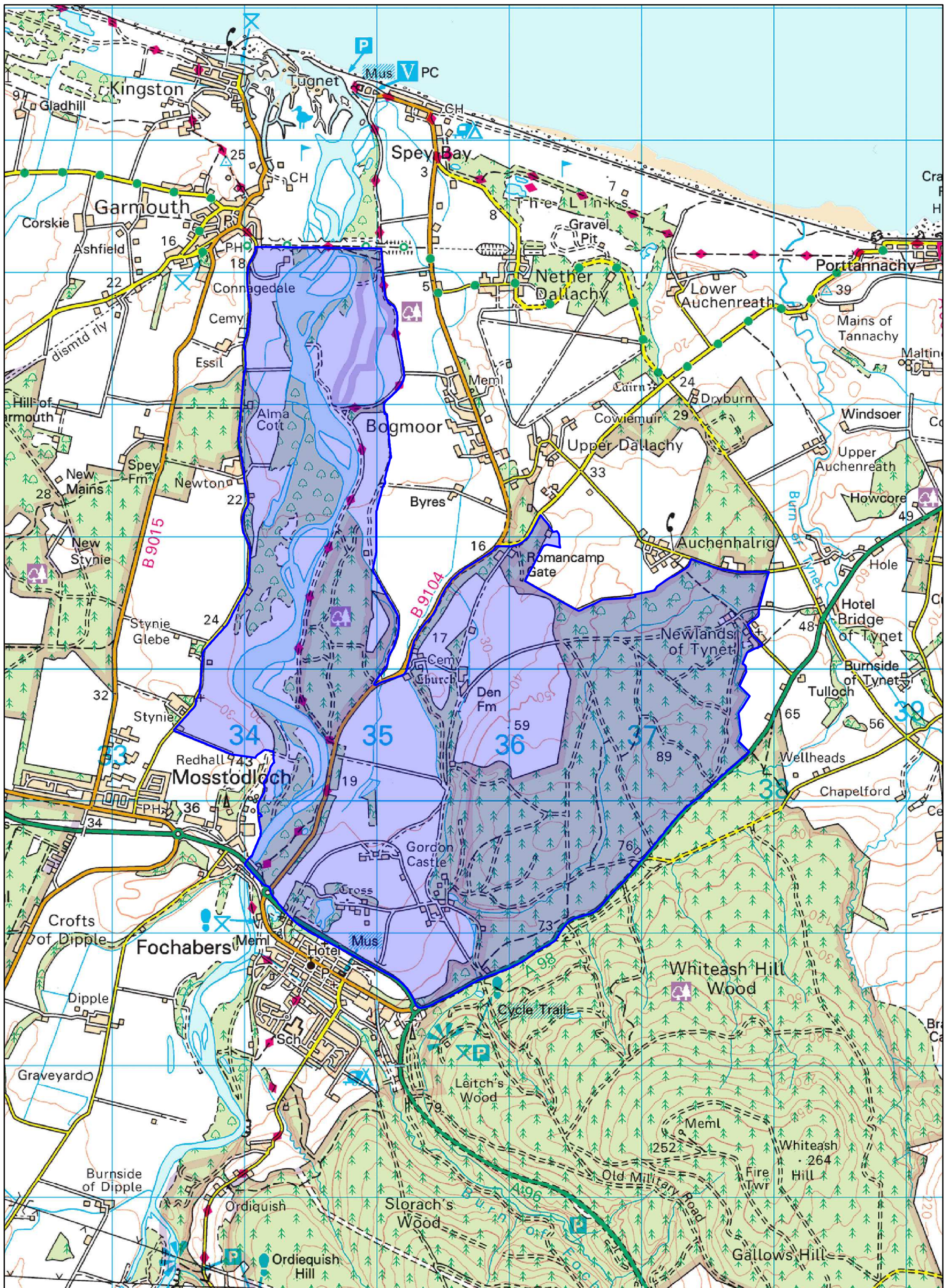




Appendix 2 - SLA - Portgordon To Cullen Coast

1:40,000 @ A3



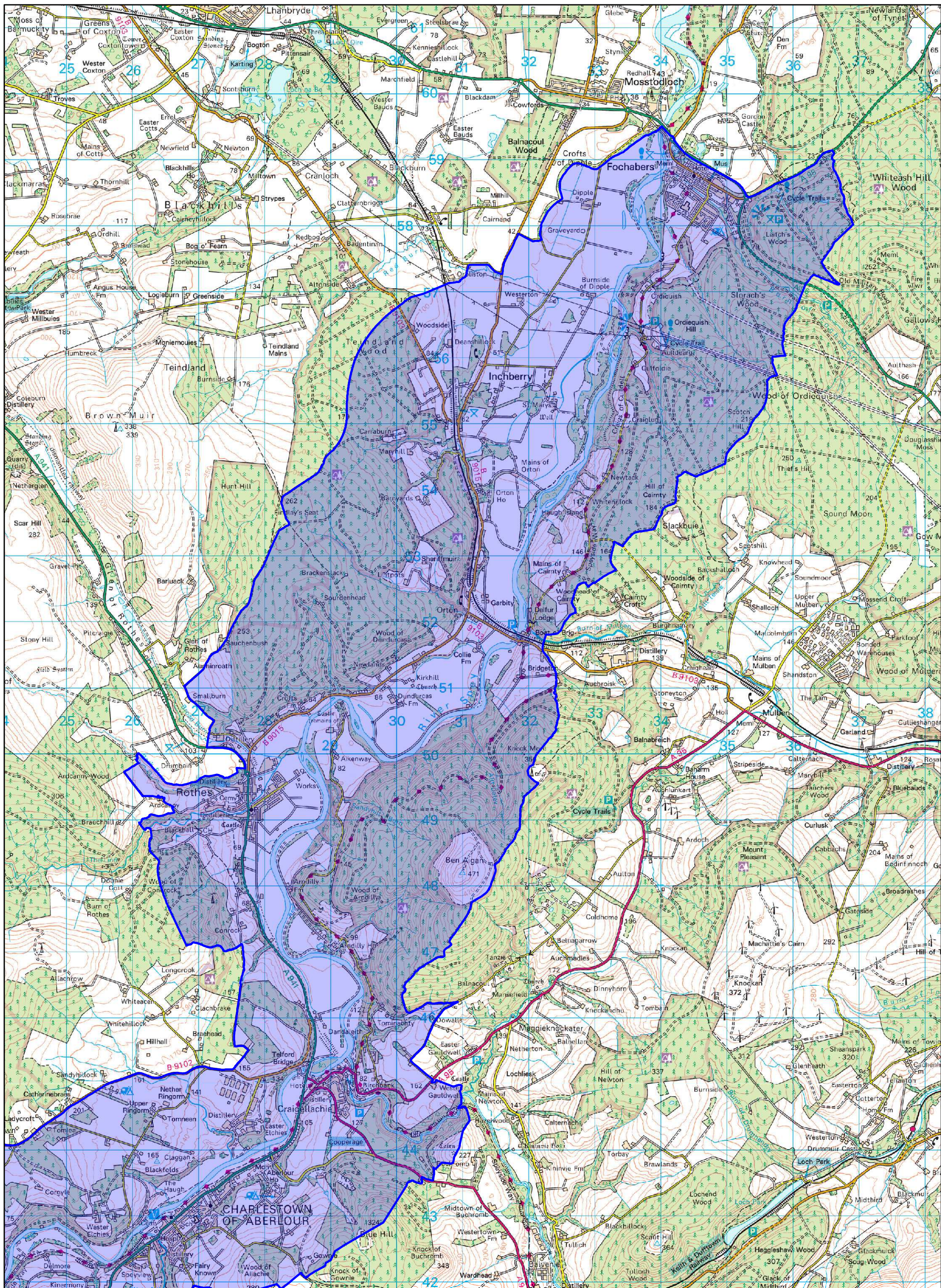


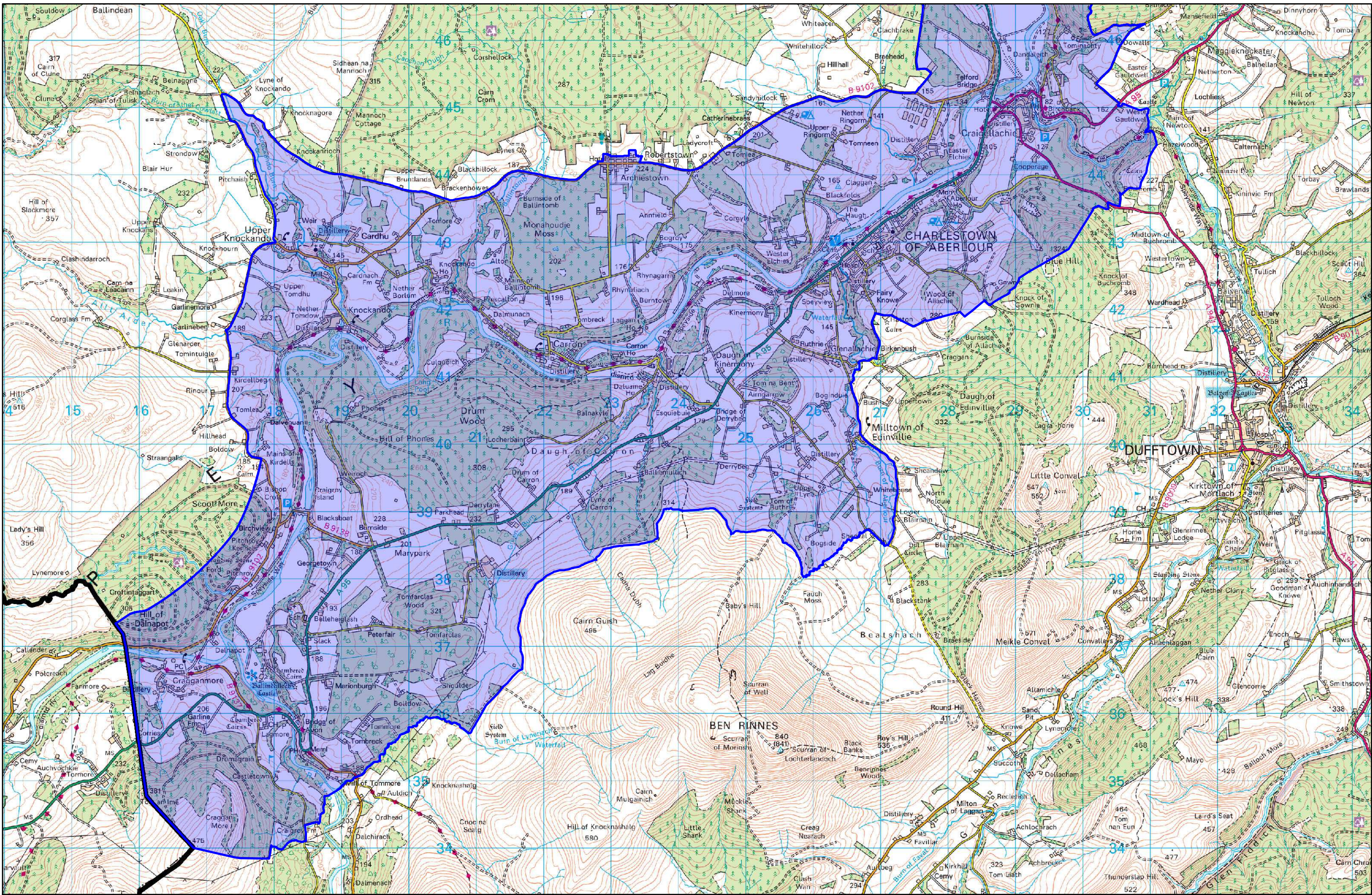
Appendix 2 - SLA - Lower Spey and Gordon Castle Policies

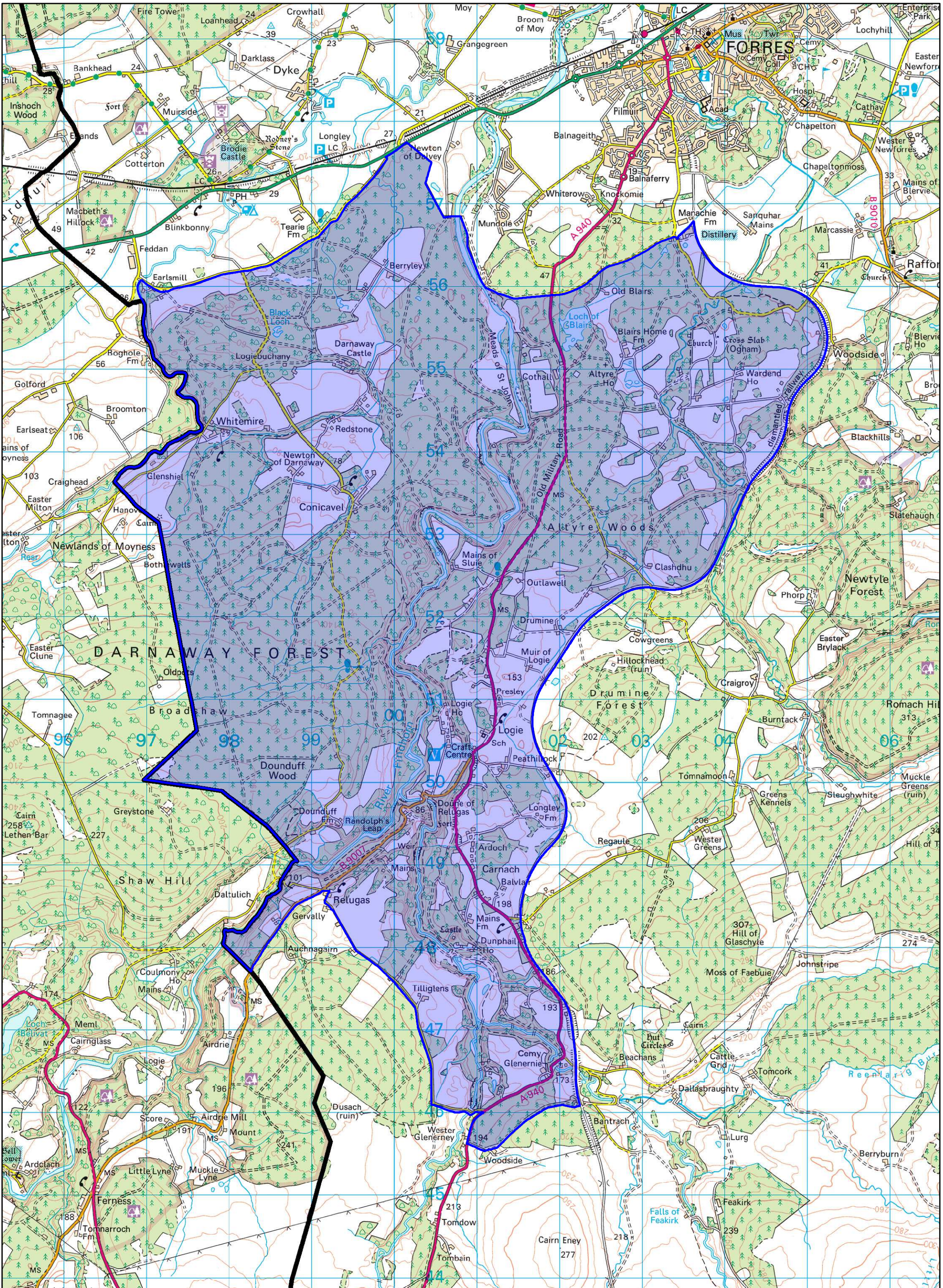
Reproduced from the Ordnance Survey map with the permission of the Controller of Her Majesty's Stationary Office Crown Copyright 2018 The Moray Council 100023422

1:25,000 @ A3







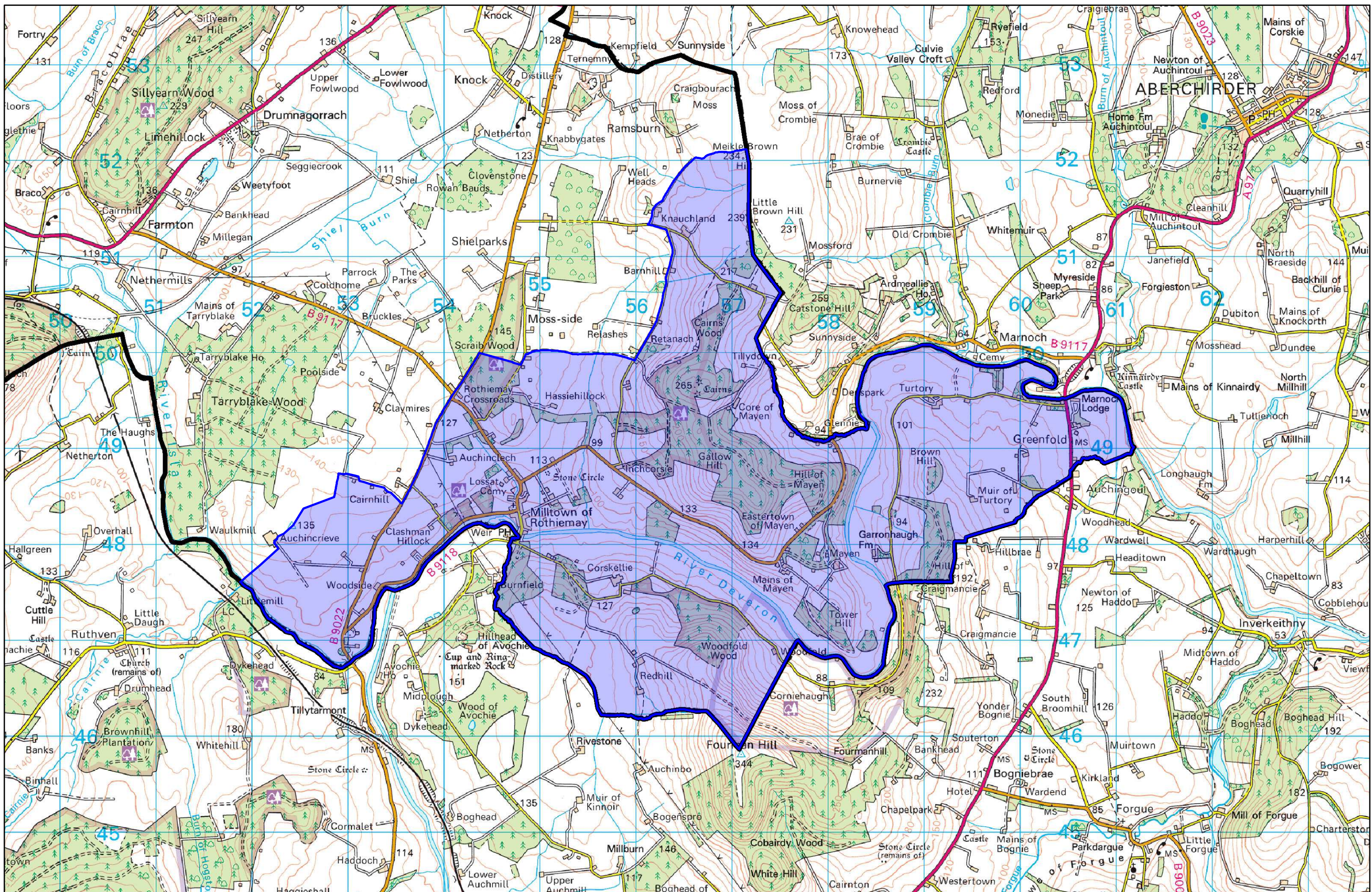


Appendix 2 - SLA - Findhorn Valley and the Wooded Estates

1:40,000 @ A3

Reproduced from the Ordnance Survey map with the permission of the Controller of Her Majesty's Stationary Office Crown Copyright 2018 The Moray Council 100023422



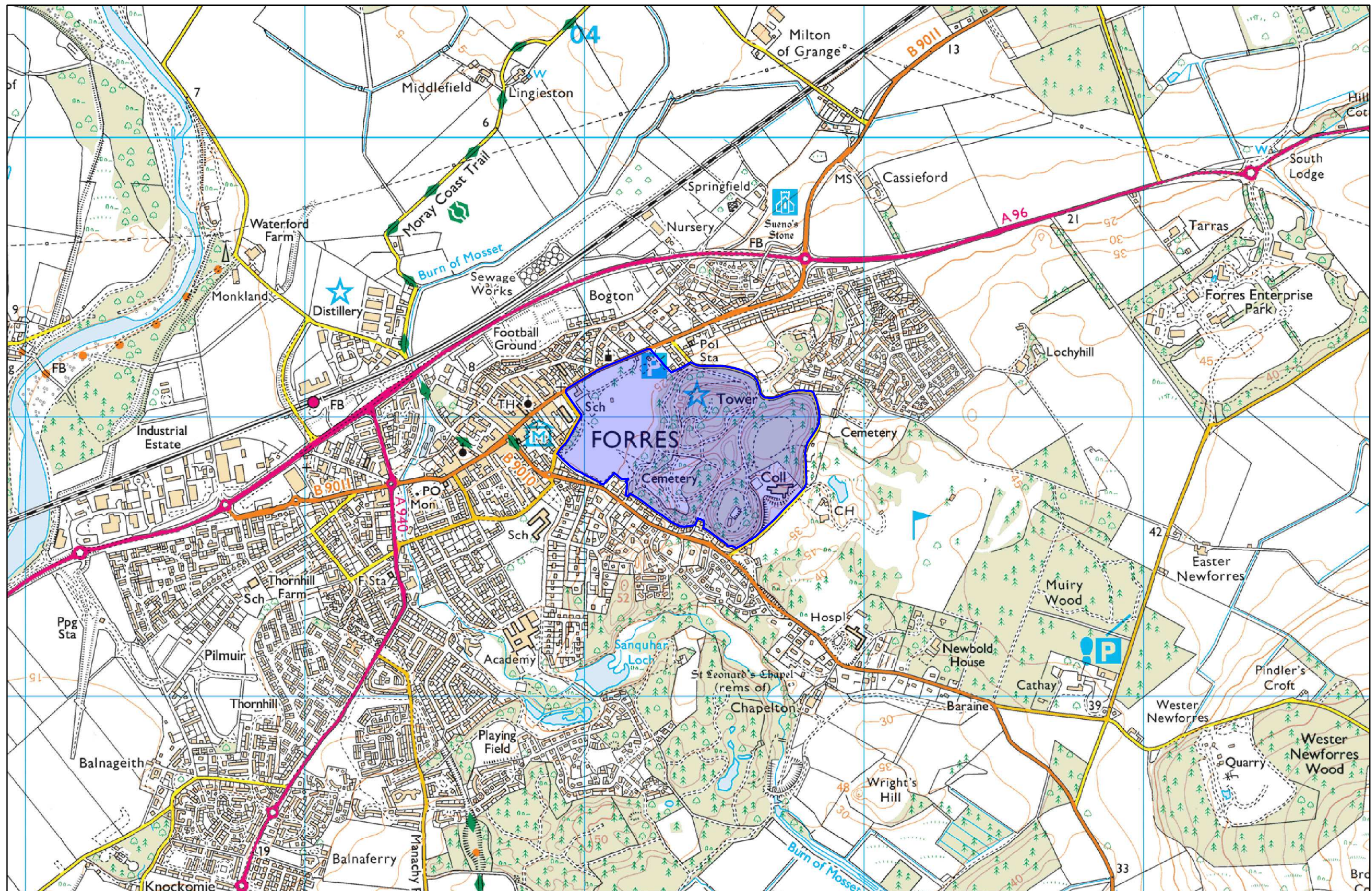


Appendix 2 - SLA - Deveron Valley

Reproduced from the Ordnance Survey map with the permission of the Controller of Her Majesty's Stationary Office Crown Copyright 2018 The Moray Council 100023422

1:35,000 @ A3

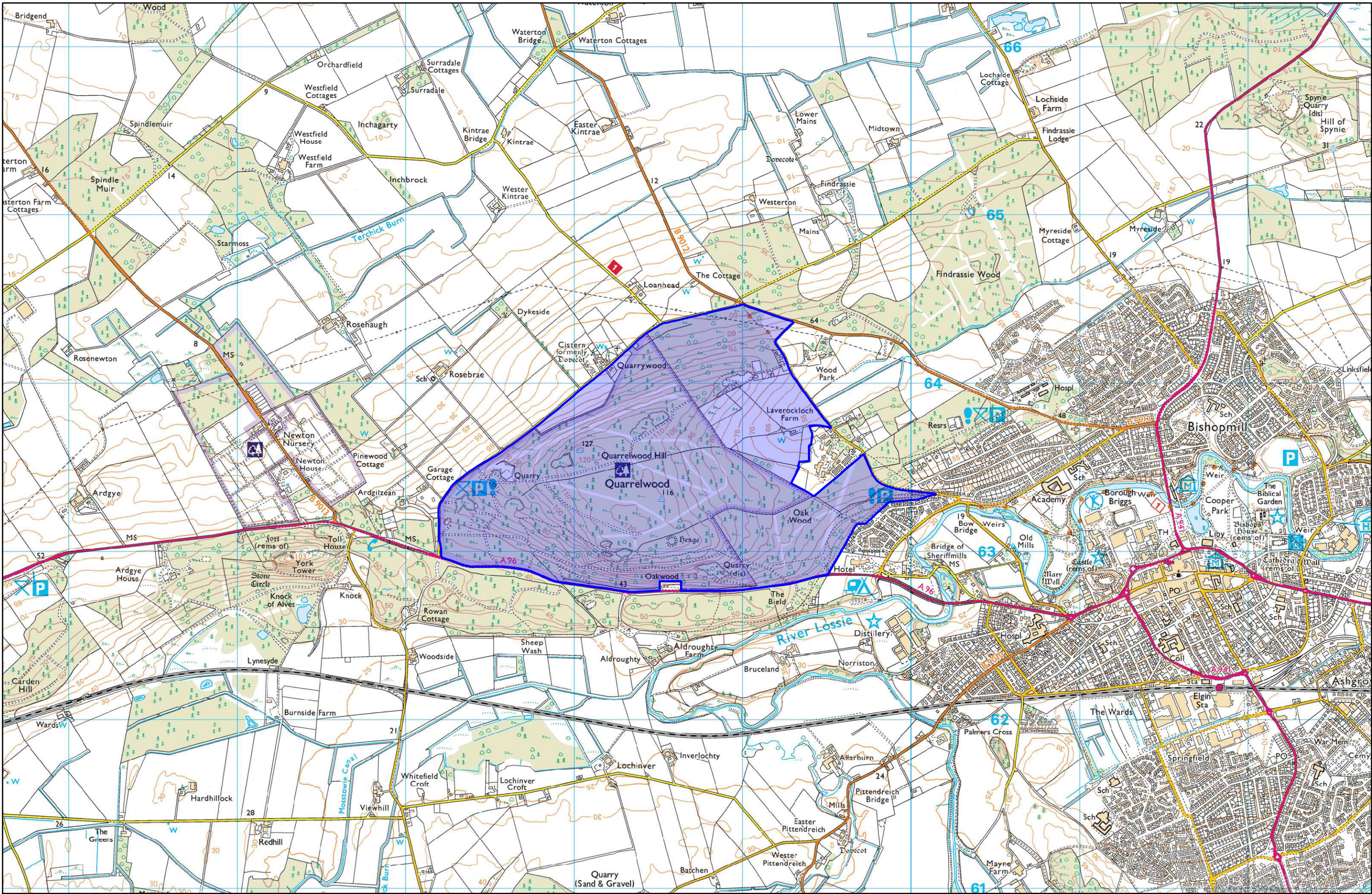
N
W E
S



Appendix 2 - SLA - Cluny Hill

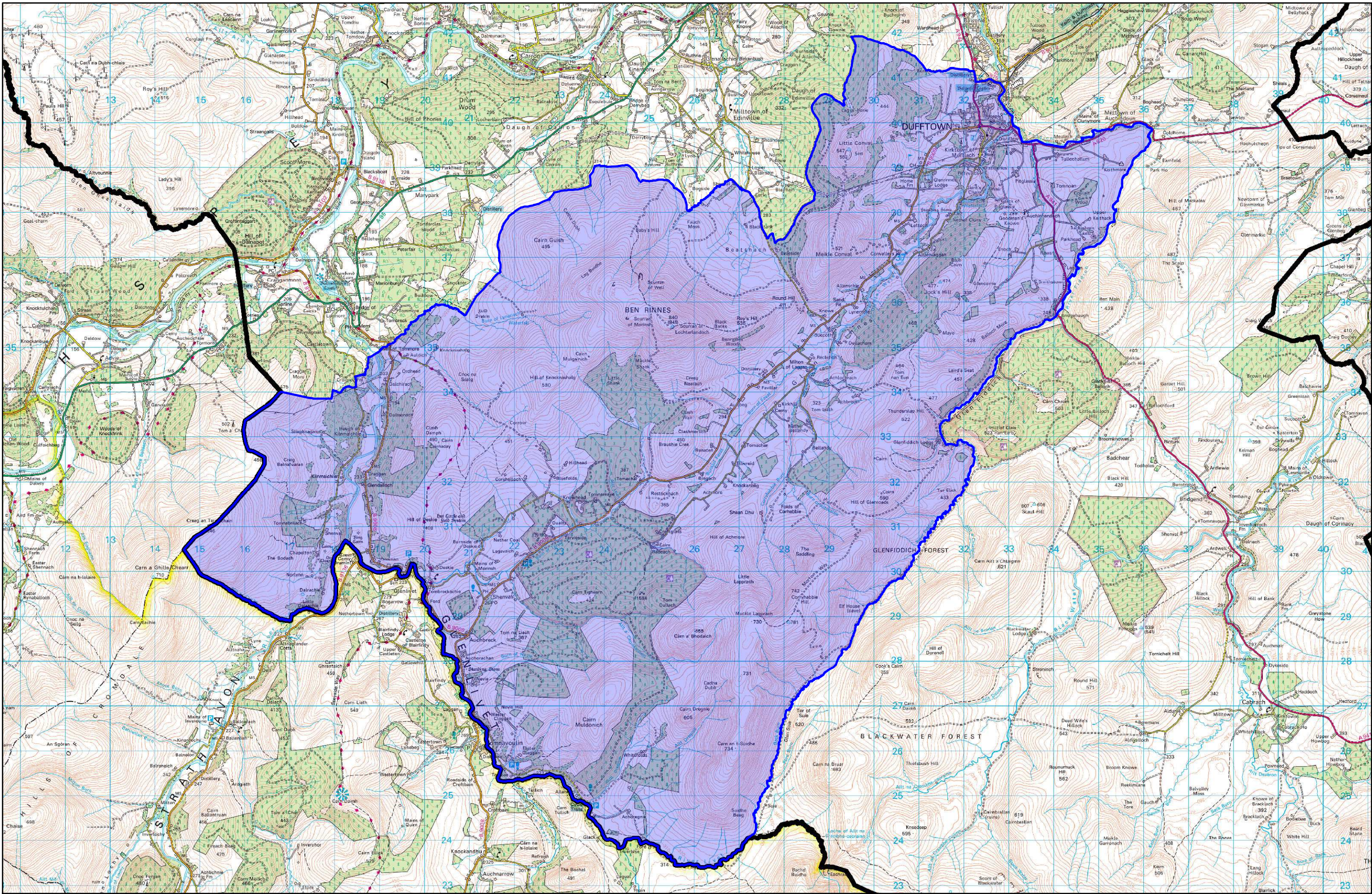
1:12,000 @ A3





Appendix 2 - SLA - Quarrelwood

Reproduced from the Ordnance Survey map with the permission of the Controller of Her Majesty's Stationary Office Crown Copyright 2018 The Moray Council 100023422



Appendix 2 - SLA - Ben Rinnes

Reproduced from the Ordnance Survey map with the permission of the Controller of Her Majesty's Stationary Office Crown Copyright 2018 The Moray Council 100023422



1:75,000 @ A3

N
W E
S