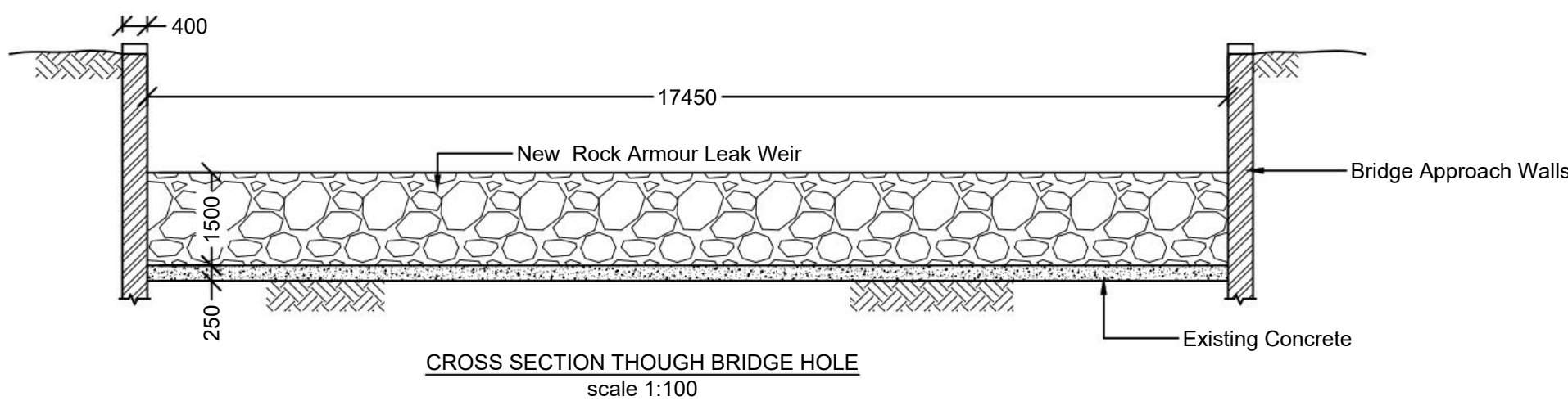
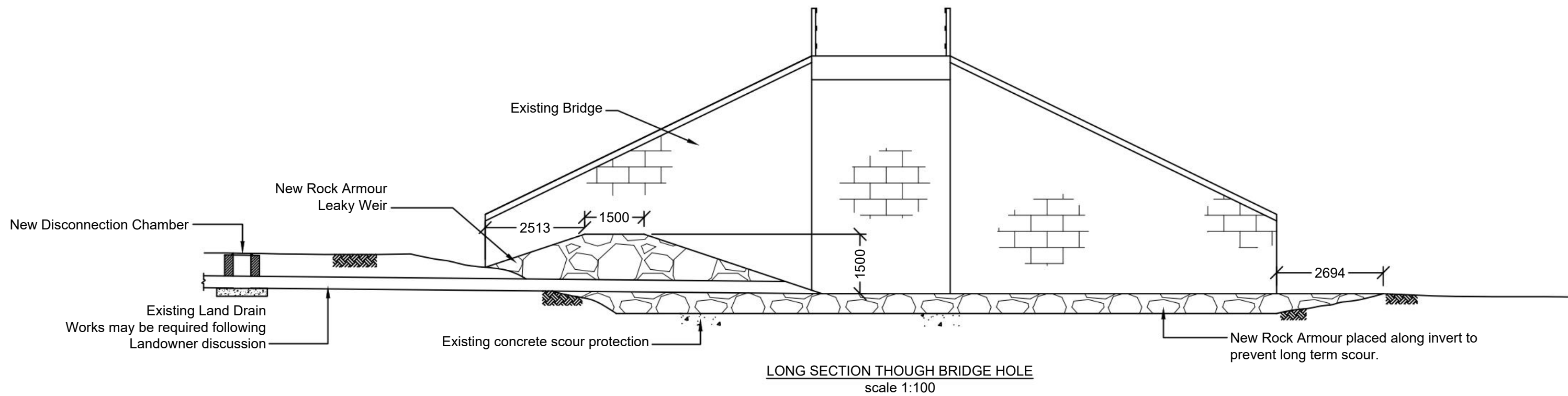
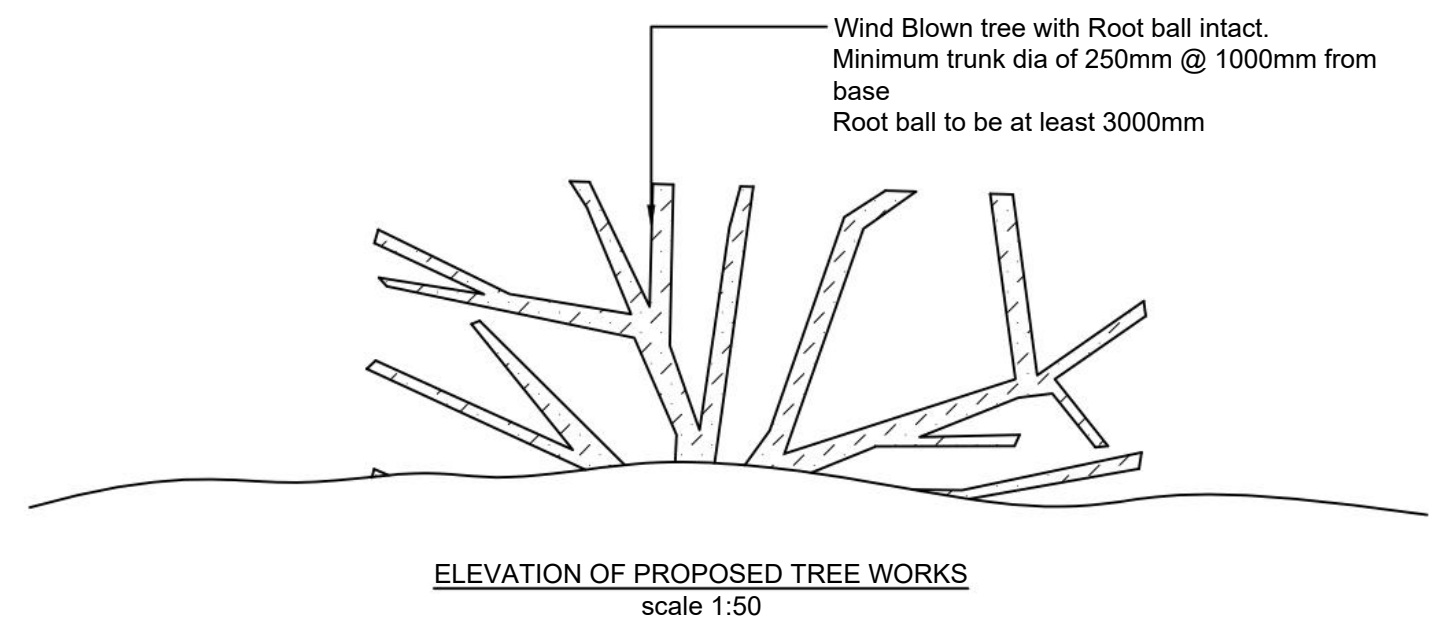
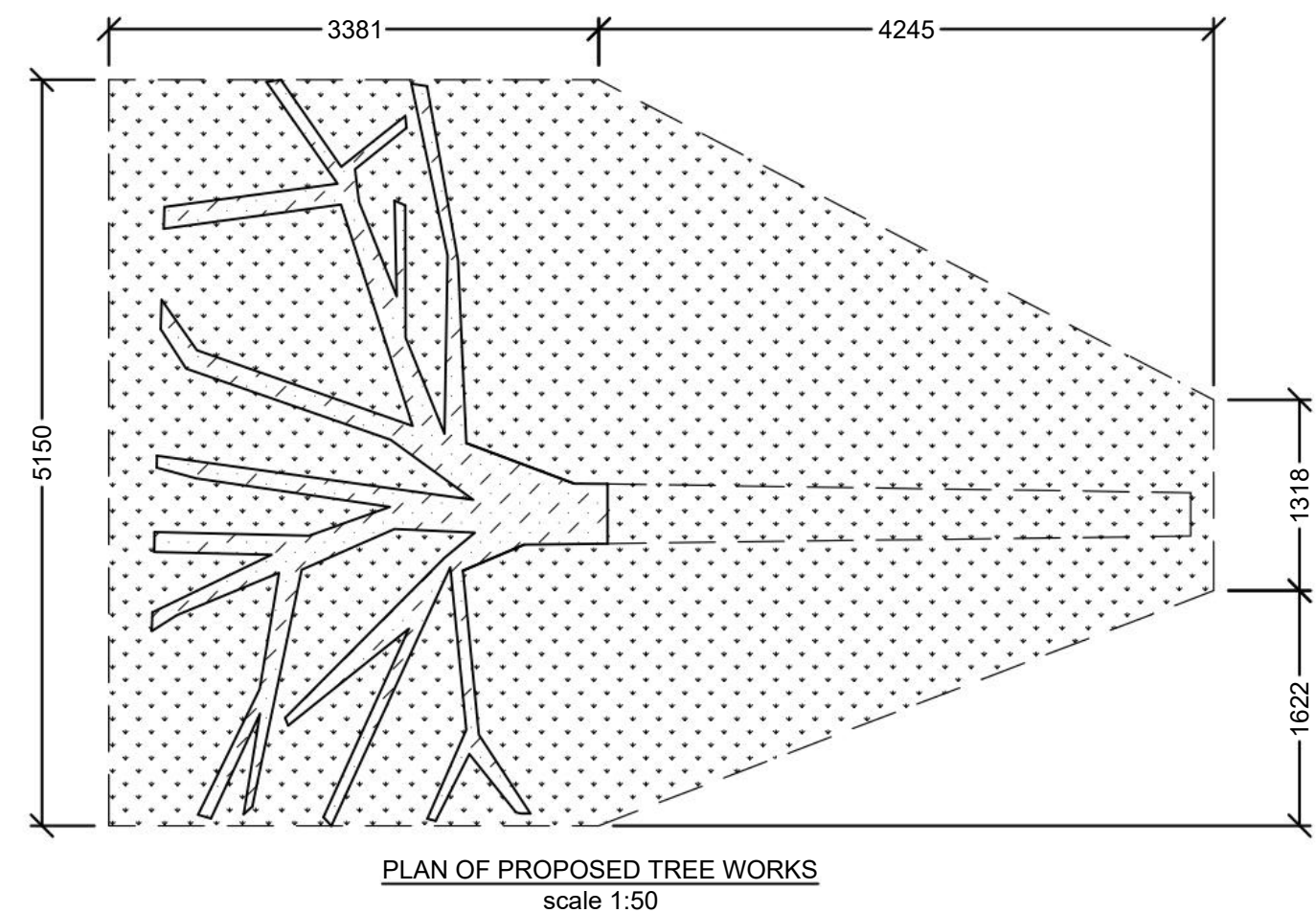
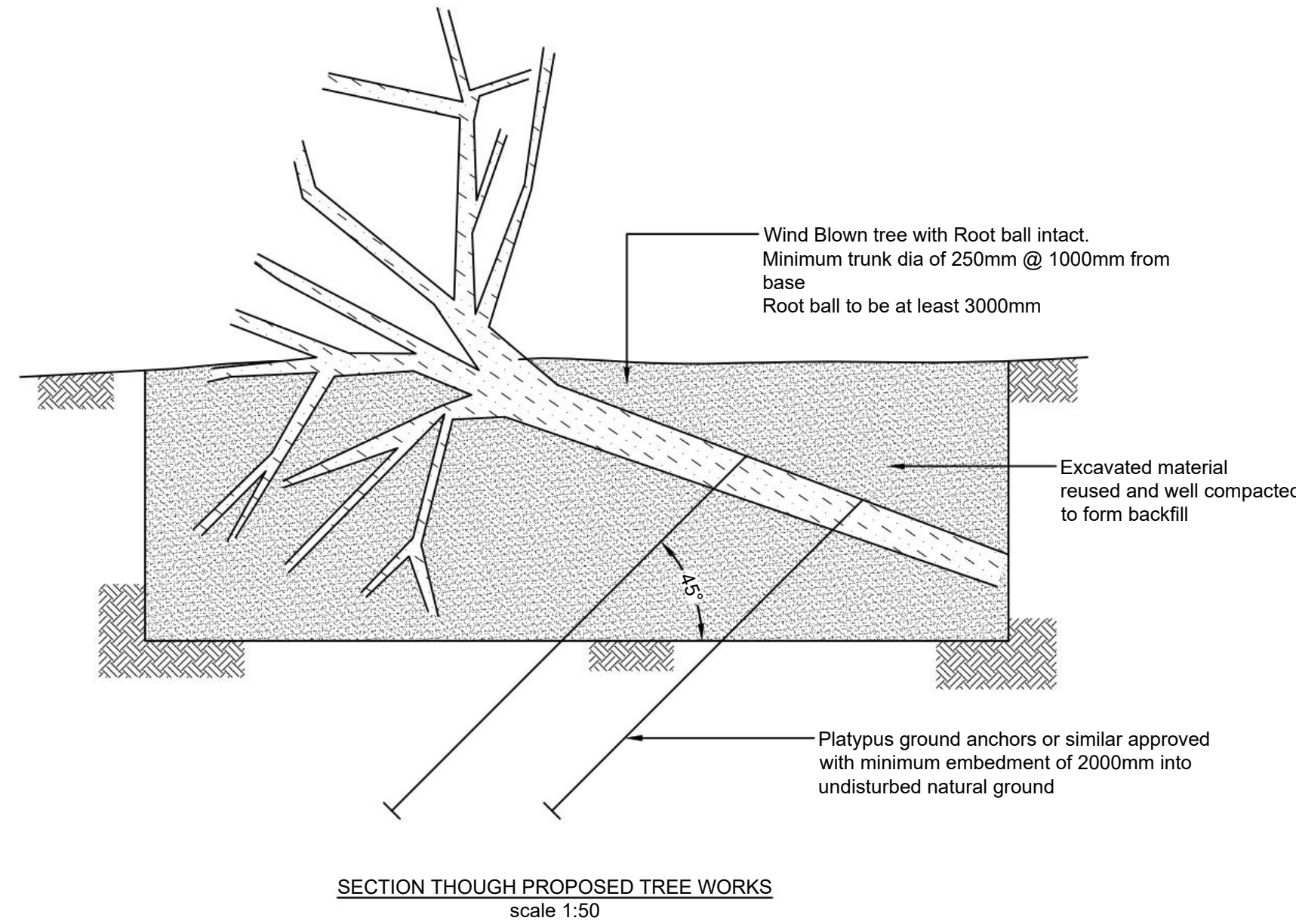


OS Grid Ref:

NOTES

GENERAL

1. All dimensions are in mm unless otherwise stated.
2. All Tree for NFM are to be Wind blown and have minimum trunk dia of 250mm
3. All Rock to be source within 20 miles of Garmouth
4. All Excavated soil to be re-used at backfill
5. Platypus anchors are to be installed at 45° angles and at least 2000mm in to natural undisturbed ground



B	Land Drain added	wb			14/9/22
Rev.	Amendment Details	By	Ch'd	App	Date



MORAY COUNCIL
CONSULTANCY
PO BOX 6760
ELGIN IV30 9BX
TEL: 01343 543451

Issued for: Information

Garmouth Natural Flood Management Project

Plan and section of proposed works

Drawn: WB	Checked:	Approved:
Scale: As Shown @ A1	Date: 15/8/22	

Drawing Number: Garmouth/NFM/001	Revision: B
----------------------------------	-------------