

Notes:

- DO NOT SCALE FROM THIS DRAWING.
- ALL DIMENSIONS ARE IN METRES UNLESS STATED OTHERWISE.
- THIS DRAWING IS TO BE READ IN CONJUNCTION WITH ALL RELEVANT DRAWINGS AND DOCUMENTS ASSOCIATED WITH THIS PROJECT

REV.	DETAILS	DRAWN	CHECKED	DATE
P1				

CLIENT: MORAY COUNCIL

PROJECT: Hopeman to Lossiemouth Cycle Design

DRAWING TITLE: Route 3A Proposed Layout

SCALES: 1:1000 @ A1

DRAWN:	CN	CHECKED:	JD	DATE:	26.11.18
--------	----	----------	----	-------	----------

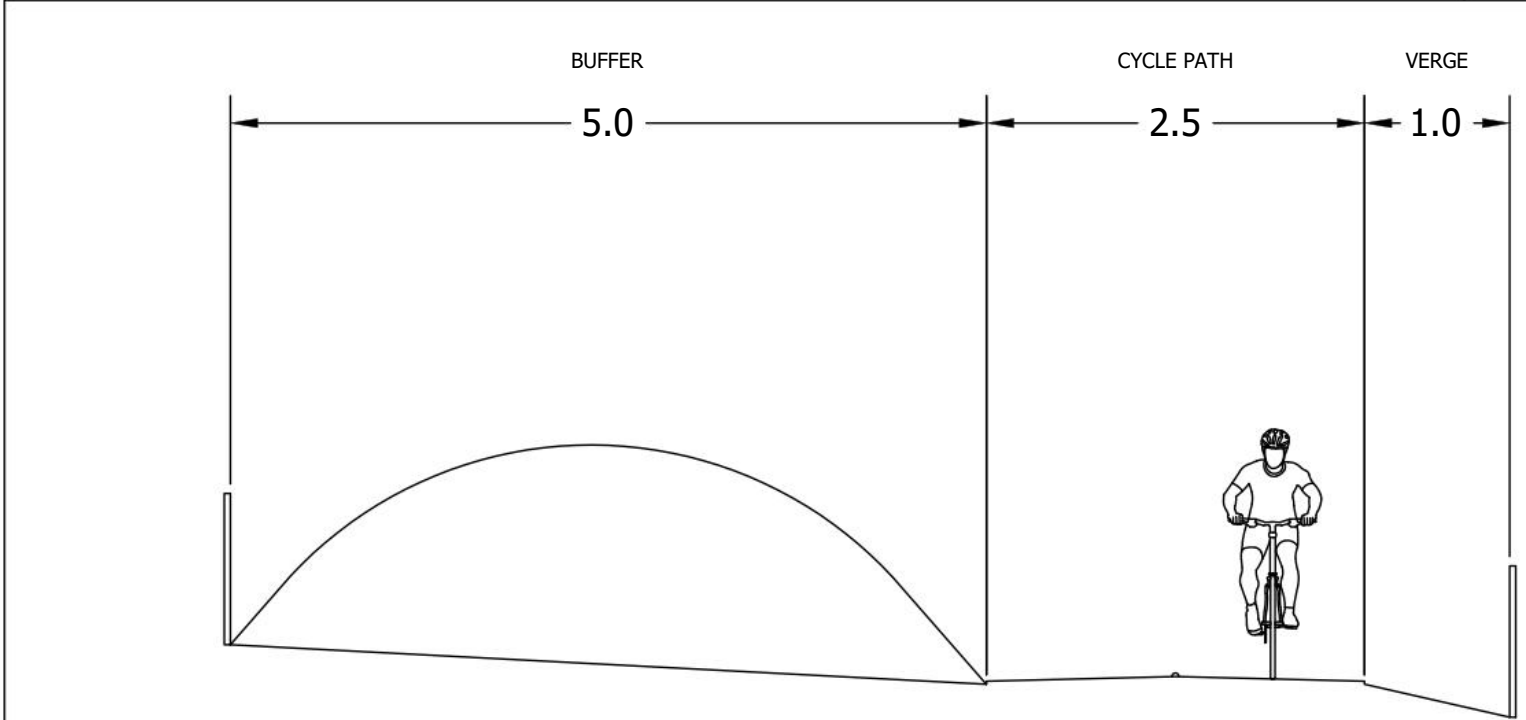
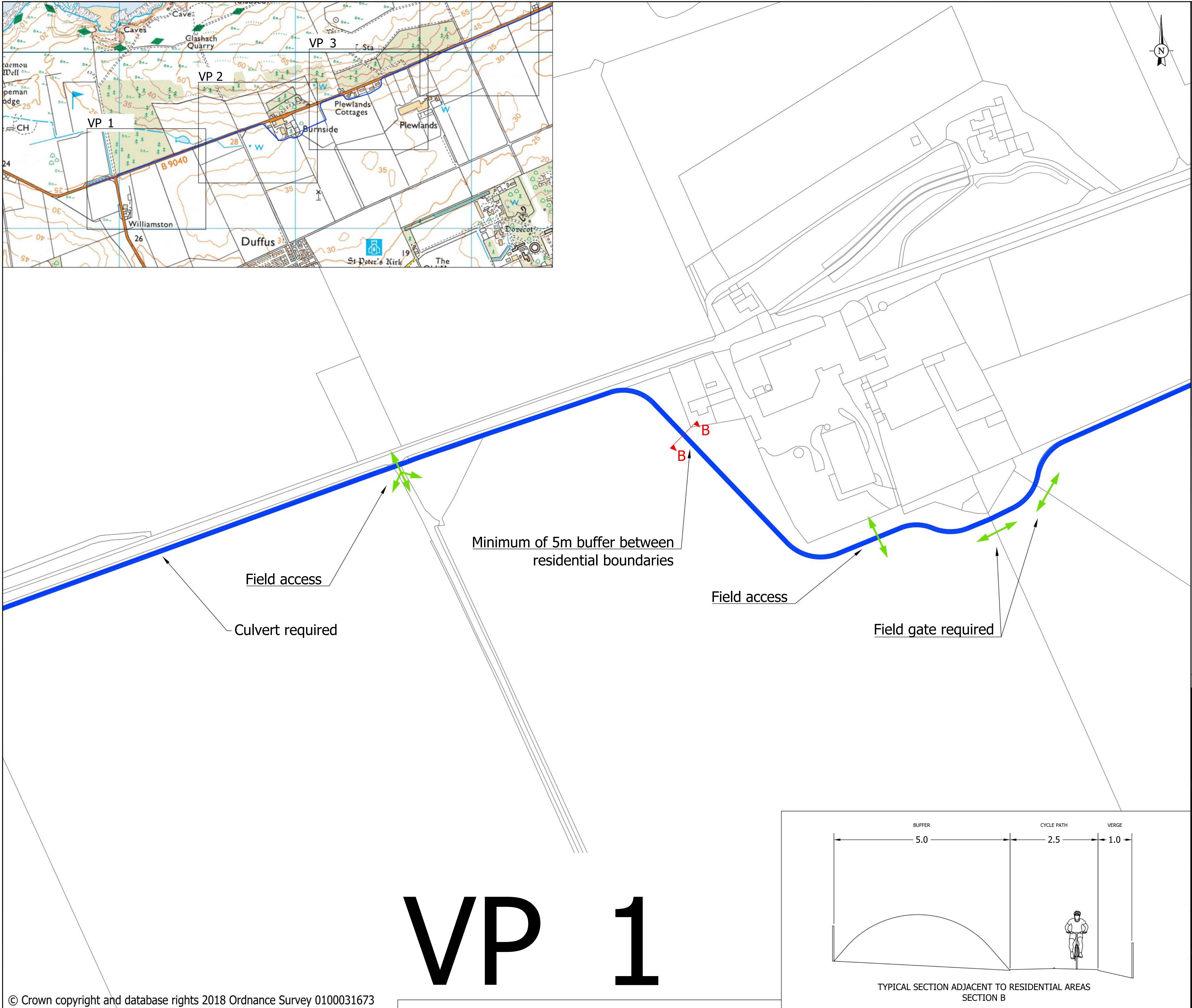
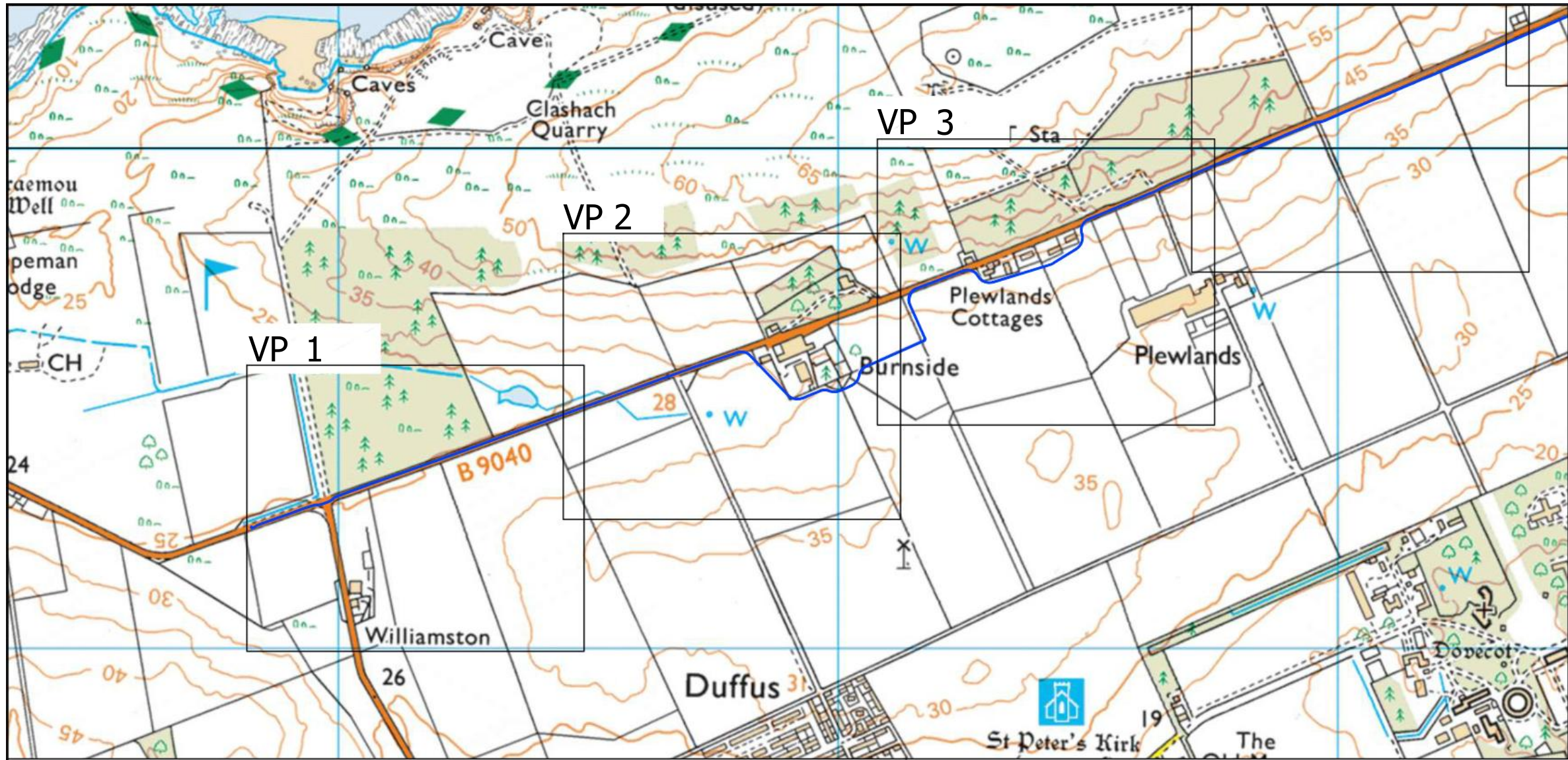
**WYG Transport Planning**  
part of the WYG group

The Cube 45 Leith Street Edinburgh EH1 3AT  
t: +44 (0)131 247 5700 e: edinburgh@wyg.com

DRAWING NUMBER: A110395\_101

REVISION: P1





TYPICAL SECTION ADJACENT TO RESIDENTIAL AREAS  
SECTION B

Notes:

- DO NOT SCALE FROM THIS DRAWING.
- ALL DIMENSIONS ARE IN METRES UNLESS STATED OTHERWISE.
- THIS DRAWING IS TO BE READ IN CONJUNCTION WITH ALL RELEVANT DRAWINGS AND DOCUMENTS ASSOCIATED WITH THIS PROJECT

P1				
REV.	DETAILS	DRAWN	CHECKED	DATE

CLIENT:

MORAY COUNCIL

PROJECT:

Hopeman to Lossiemouth  
Cycle Design

DRAWING TITLE:

Route 3A  
Proposed Layout

SCALES:

1:1000 @ A1

DRAWN:	CN	CHECKED:	JD	DATE:	26.11.18
--------	----	----------	----	-------	----------

**WYG** Transport Planning

part of the WYG group

The Cube 45 Leith Street Edinburgh EH1 3AT  
t: +44 (0)131 247 5700 e: edinburgh@wyg.com



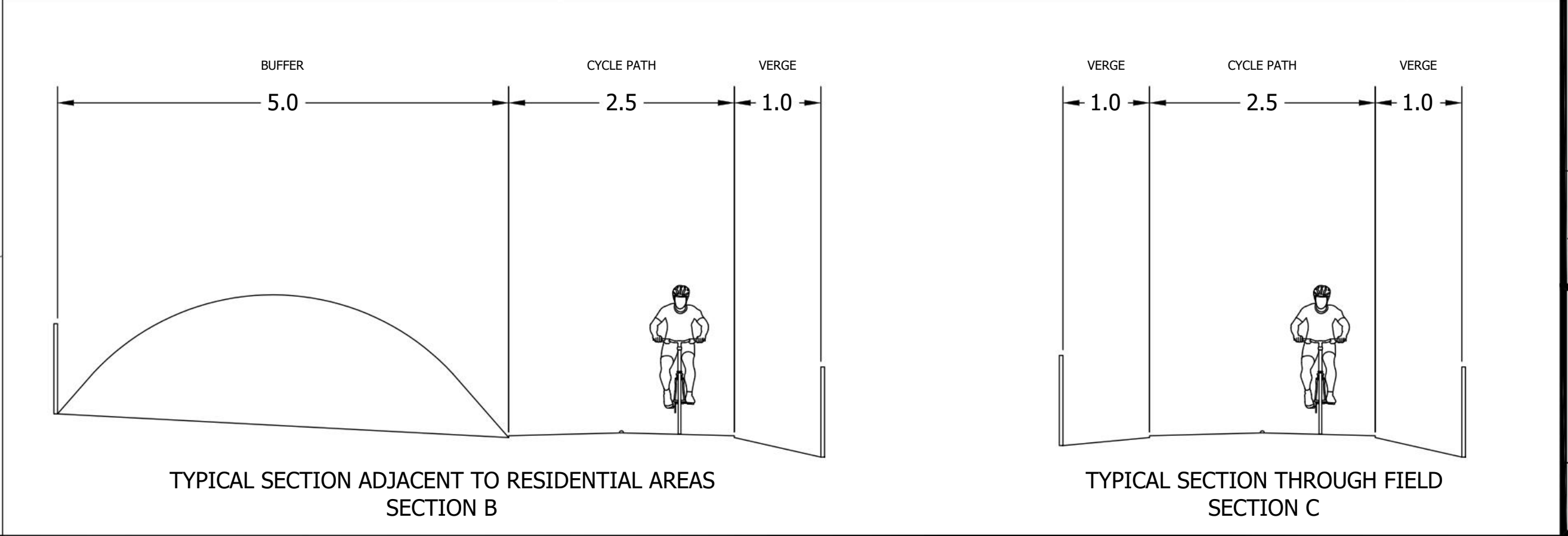
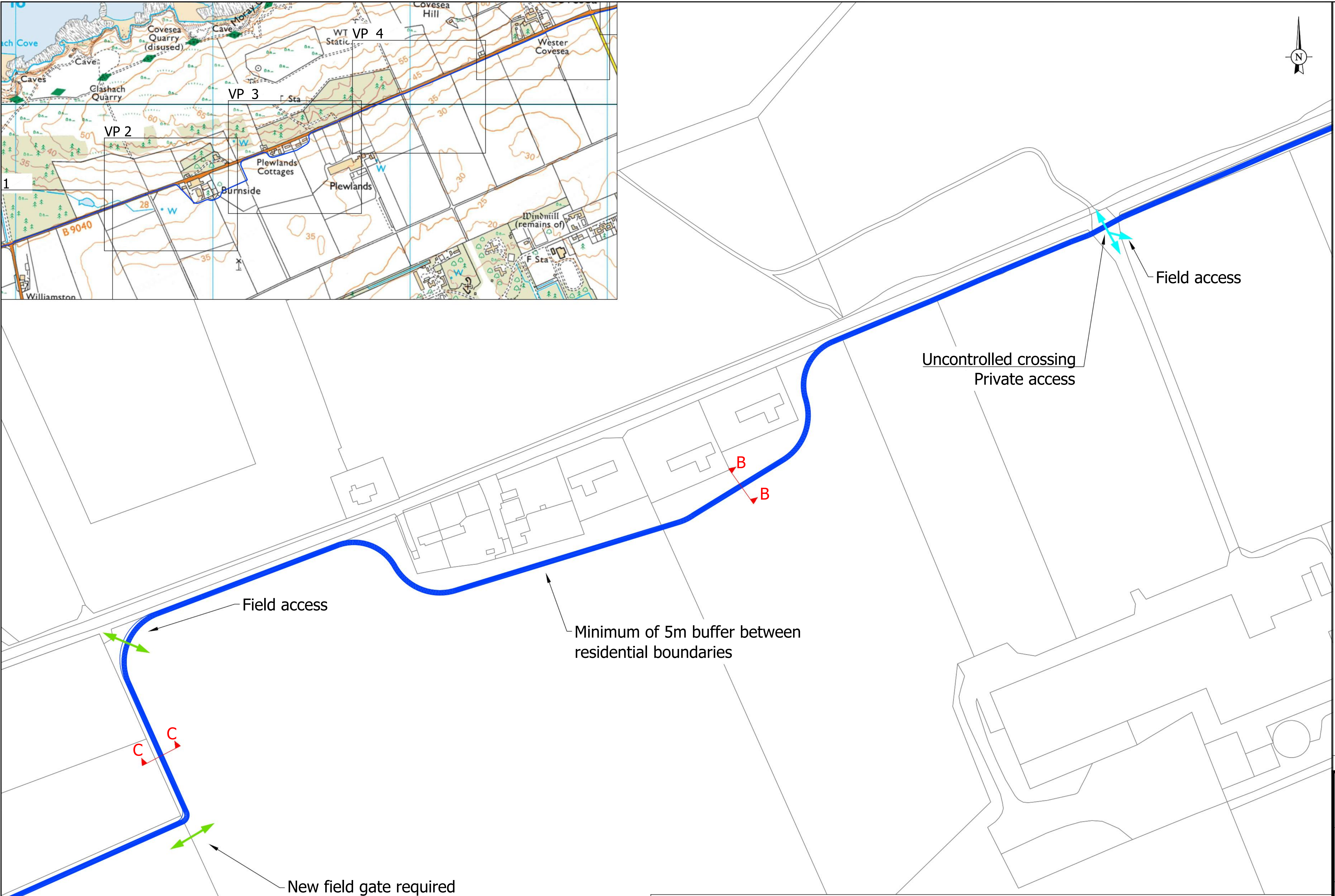
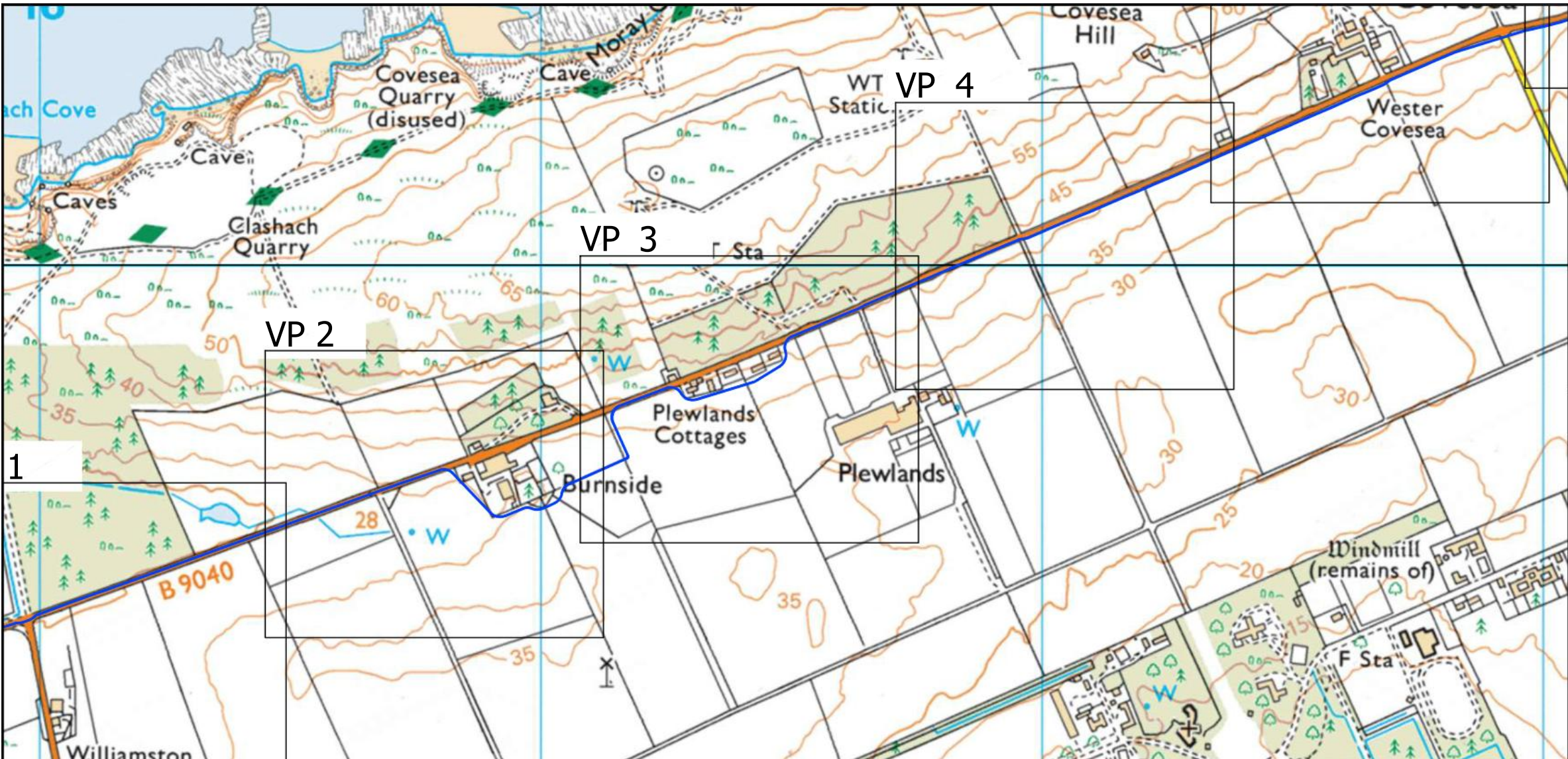
DRAWING NUMBER:

A110395\_102

REVISION:

P1





Notes:

- DO NOT SCALE FROM THIS DRAWING.
- ALL DIMENSIONS ARE IN METRES UNLESS STATED OTHERWISE.
- THIS DRAWING IS TO BE READ IN CONJUNCTION WITH ALL RELEVANT DRAWINGS AND DOCUMENTS ASSOCIATED WITH THIS PROJECT

CLIENT: MORAY COUNCIL

PROJECT: Hopeman to Lossiemouth Cycle Design

DRAWING TITLE: Route 3A Proposed Layout

SCALES: 1:1000 @ A1

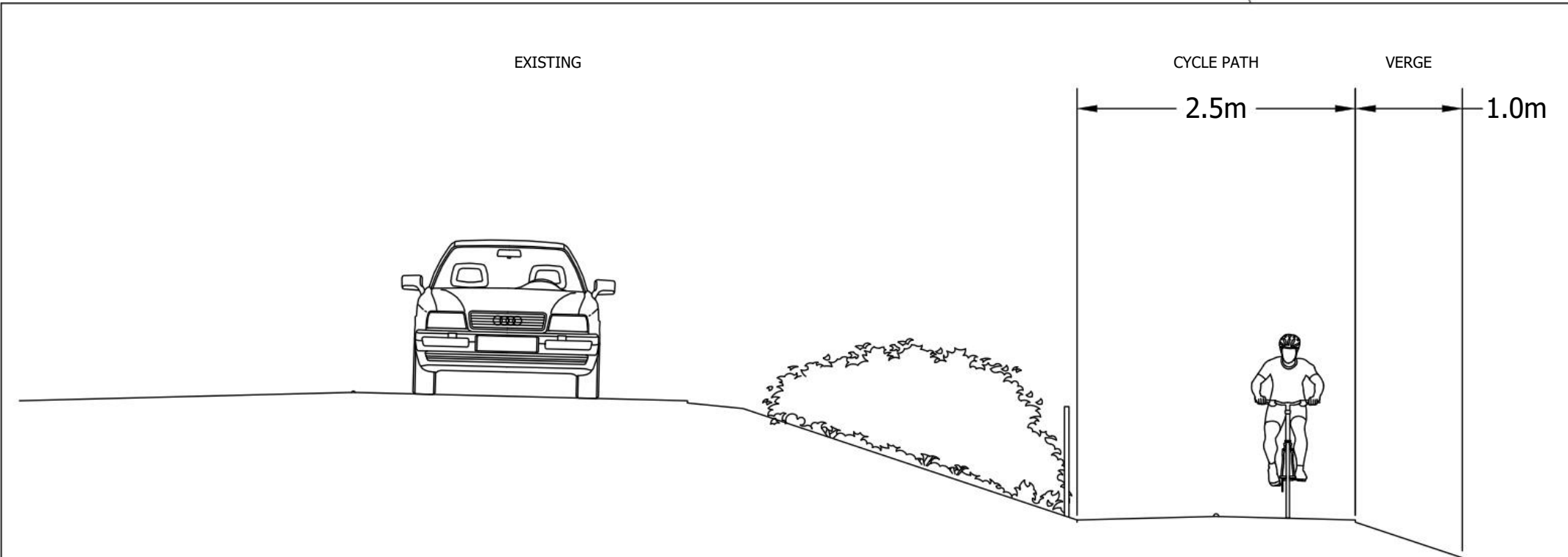
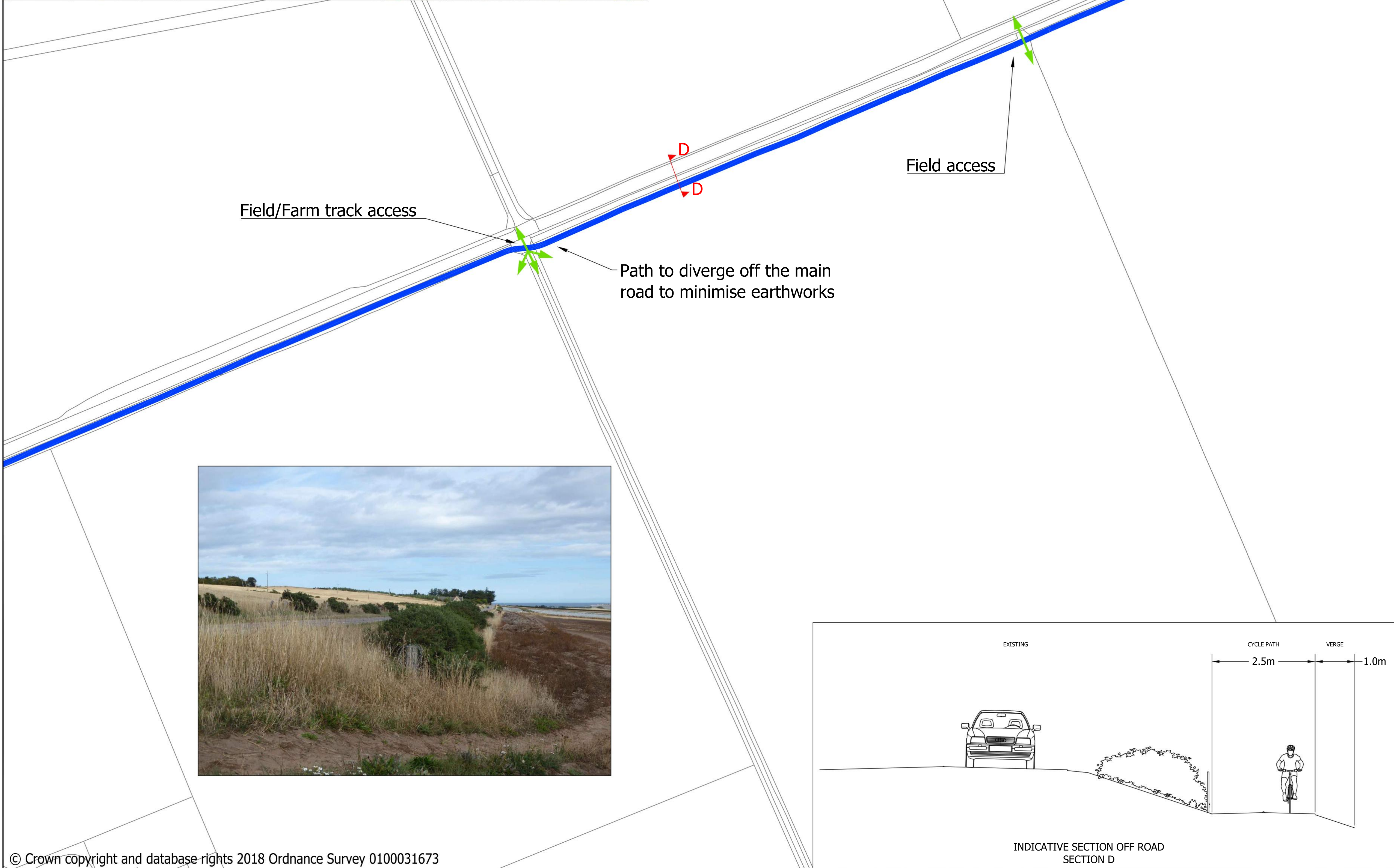
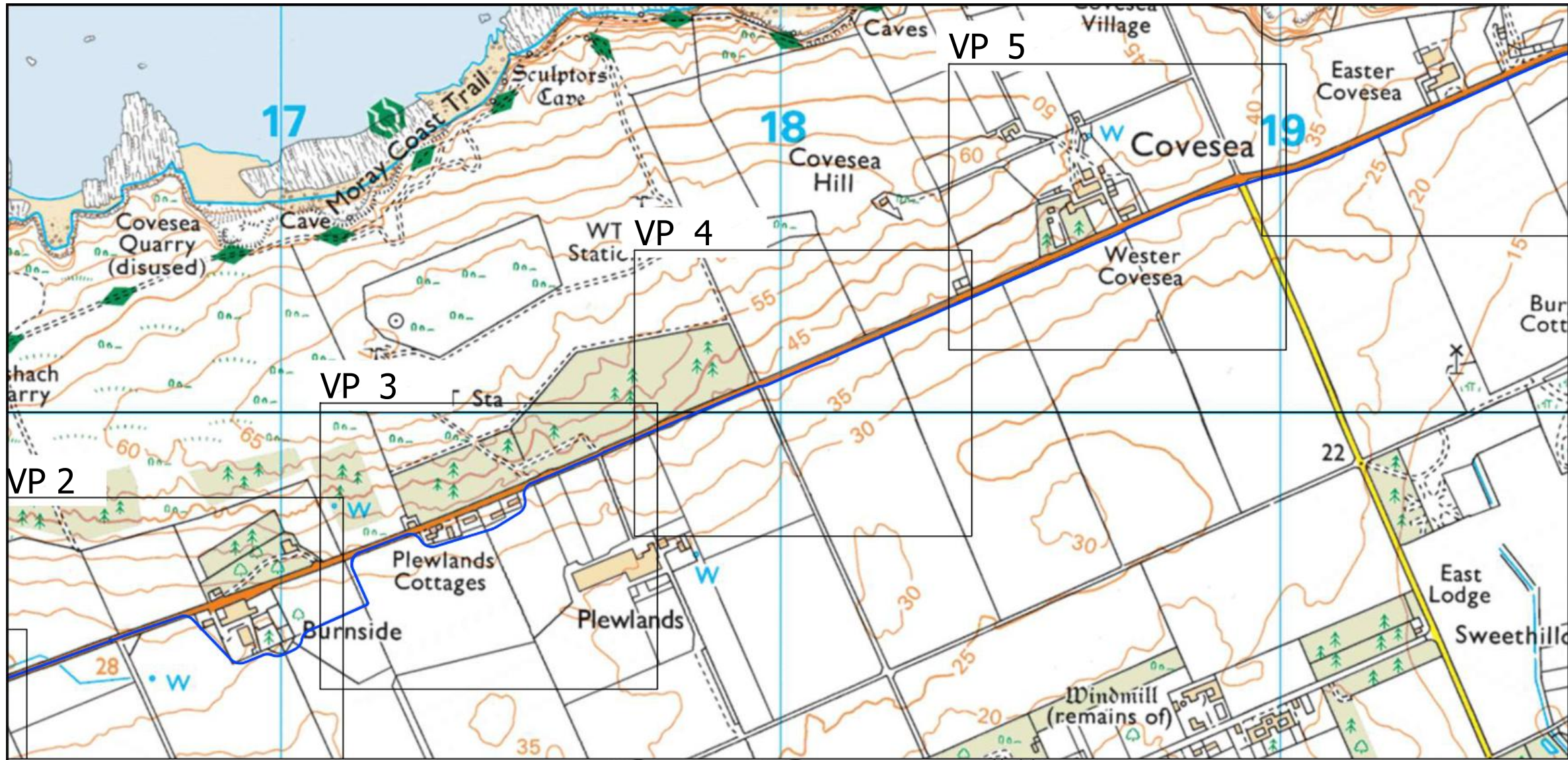
DRAWN: CN CHECKED: JD DATE: 26.11.18

WYG Transport Planning  
part of the WYG group

The Cube 45 Leith Street Edinburgh EH1 3AT  
t: +44 (0)131 247 5700 e: edinburgh@wyg.com

DRAWING NUMBER: A110395\_103 REVISION: P1





Notes:

- DO NOT SCALE FROM THIS DRAWING.
- ALL DIMENSIONS ARE IN METRES UNLESS STATED OTHERWISE.
- THIS DRAWING IS TO BE READ IN CONJUNCTION WITH ALL RELEVANT DRAWINGS AND DOCUMENTS ASSOCIATED WITH THIS PROJECT

REV.	DETAILS	DRAWN	CHECKED	DATE
P1				

CLIENT: MORAY COUNCIL

PROJECT: Hopeman to Lossiemouth Cycle Design

DRAWING TITLE: Route 3A Proposed Layout

SCALES: 1:1000 @ A1

DRAWN:	CN	CHECKED:	JD	DATE:	26.11.18
--------	----	----------	----	-------	----------

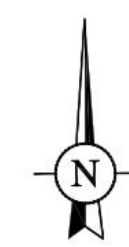
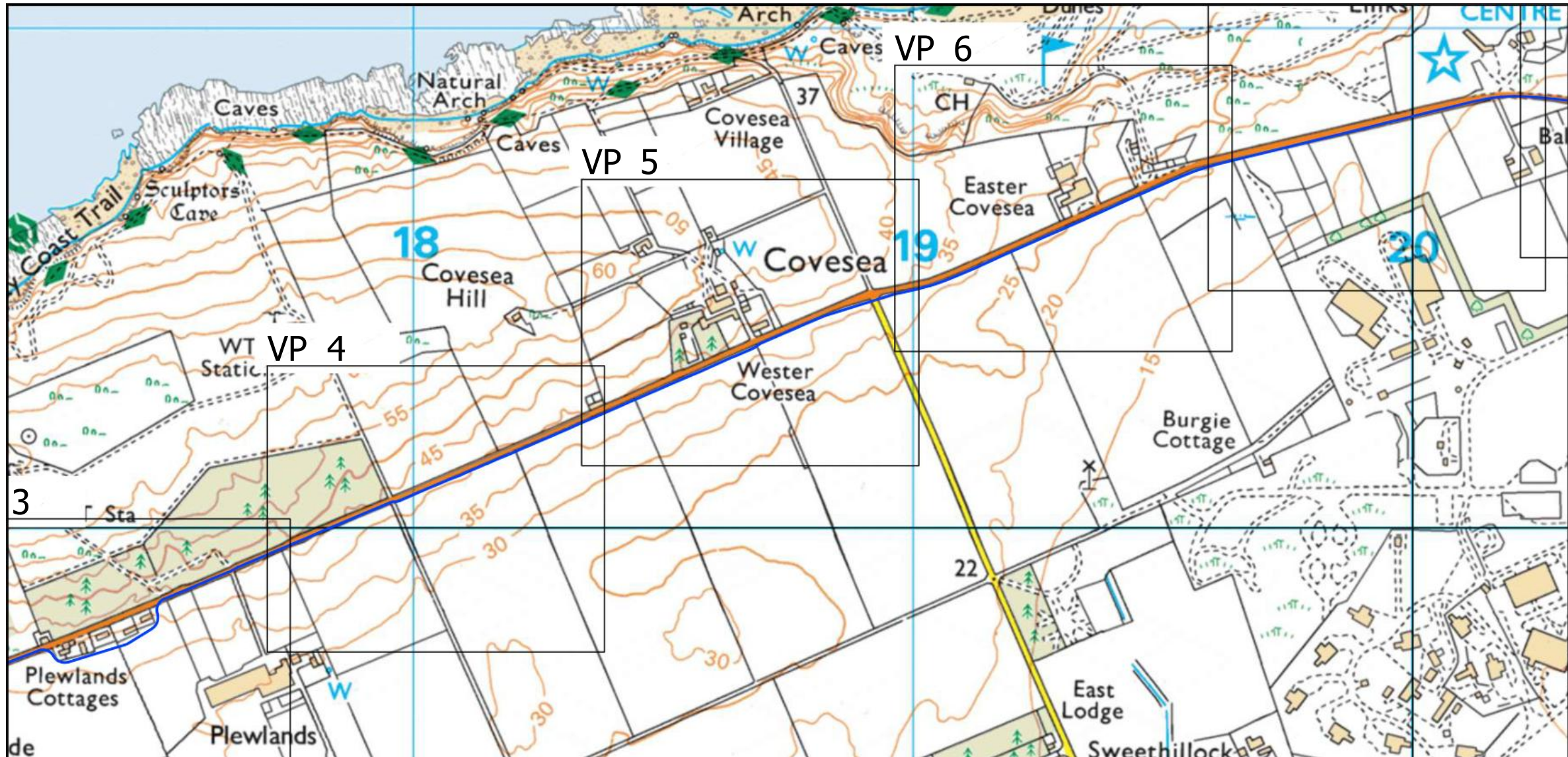
**WYG Transport Planning**  
part of the WYG group

The Cube 45 Leith Street Edinburgh EH1 3AT  
t: +44 (0)131 247 5700 e: edinburgh@wyg.com

DRAWING NUMBER: A110395\_104

REVISION: P1





- Notes:
1. DO NOT SCALE FROM THIS DRAWING.
  2. ALL DIMENSIONS ARE IN METRES UNLESS STATED OTHERWISE.
  3. THIS DRAWING IS TO BE READ IN CONJUNCTION WITH ALL RELEVANT DRAWINGS AND DOCUMENTS ASSOCIATED WITH THIS PROJECT

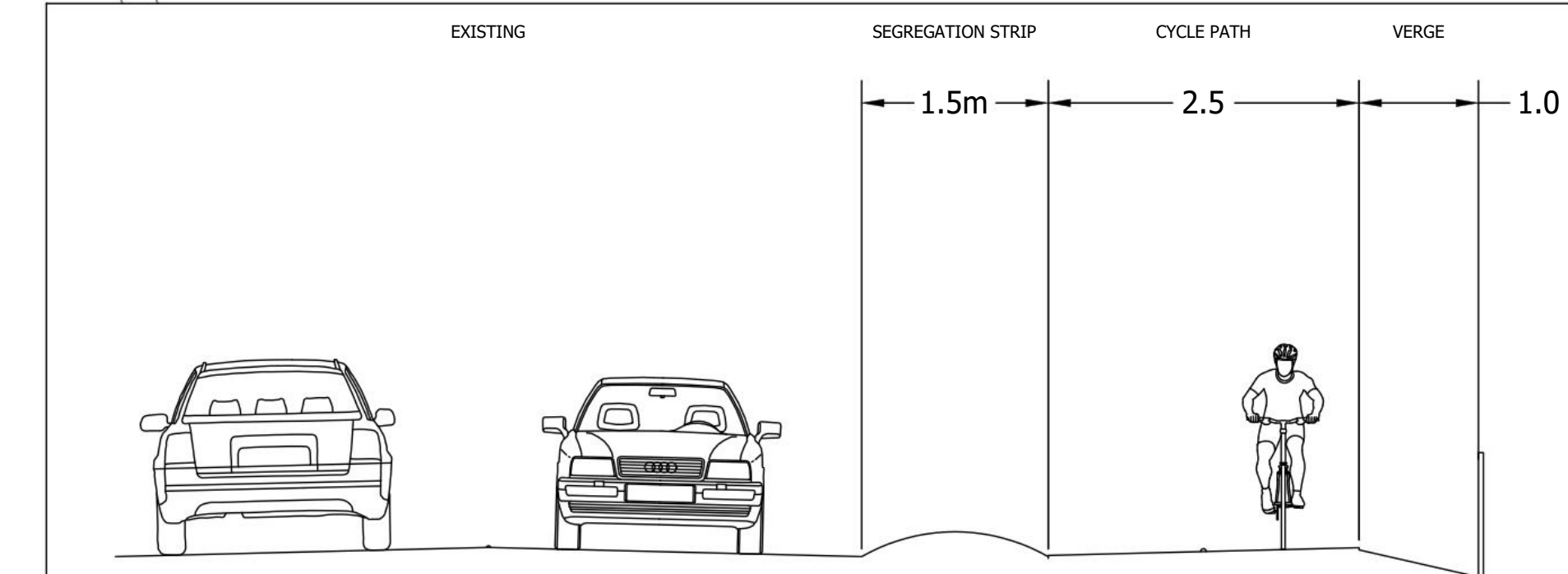
Route options 1 and 2 to merge into single route

Uncontrolled carriageway crossing as per Fig. 7.9 of Cycling by Design to be provided.

Path to join the roadside. Field access.

Field access

Field access



TYPICAL SECTION ADJACENT TO CARRIAGEWAY  
SECTION A

P1				
REV.	DETAILS	DRAWN	CHECKED	DATE

CLIENT:  
**MORAY COUNCIL**

PROJECT:  
**Hopeman to Lossiemouth  
Cycle Design**

DRAWING TITLE:  
**Route 3A  
Proposed Layout**

SCALES:  
1:1000 @ A1

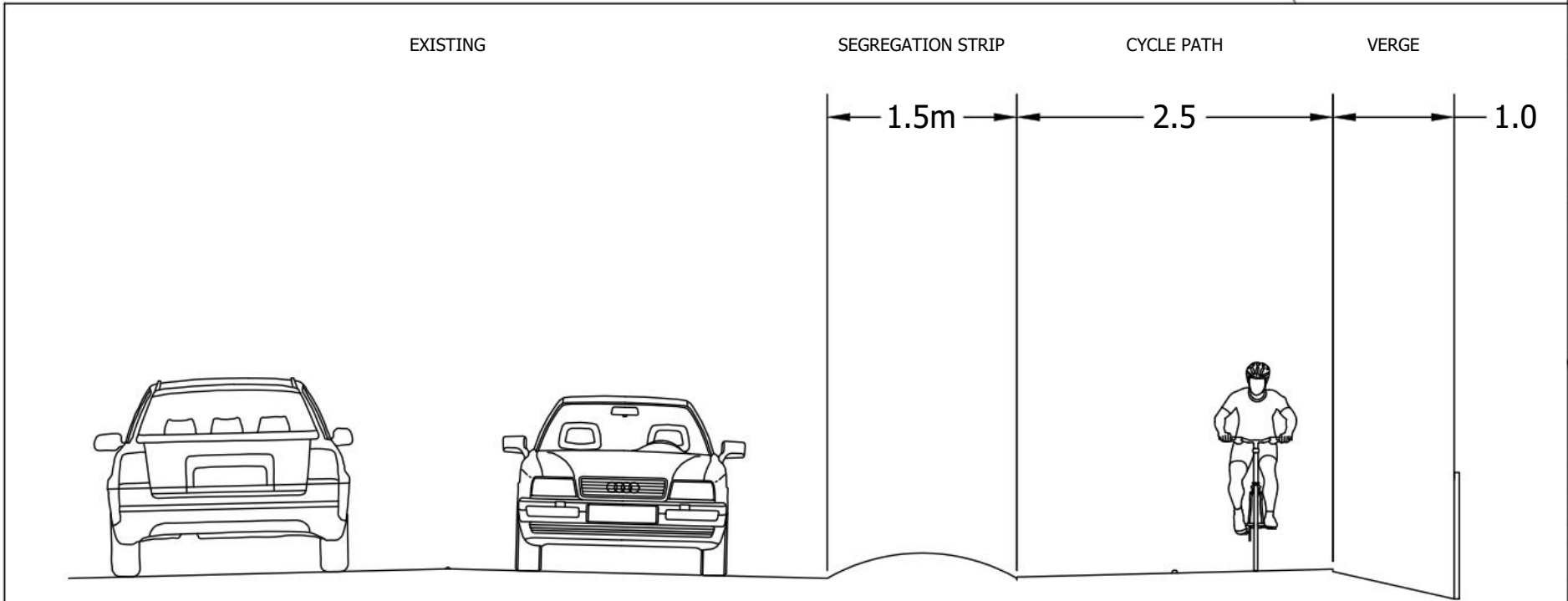
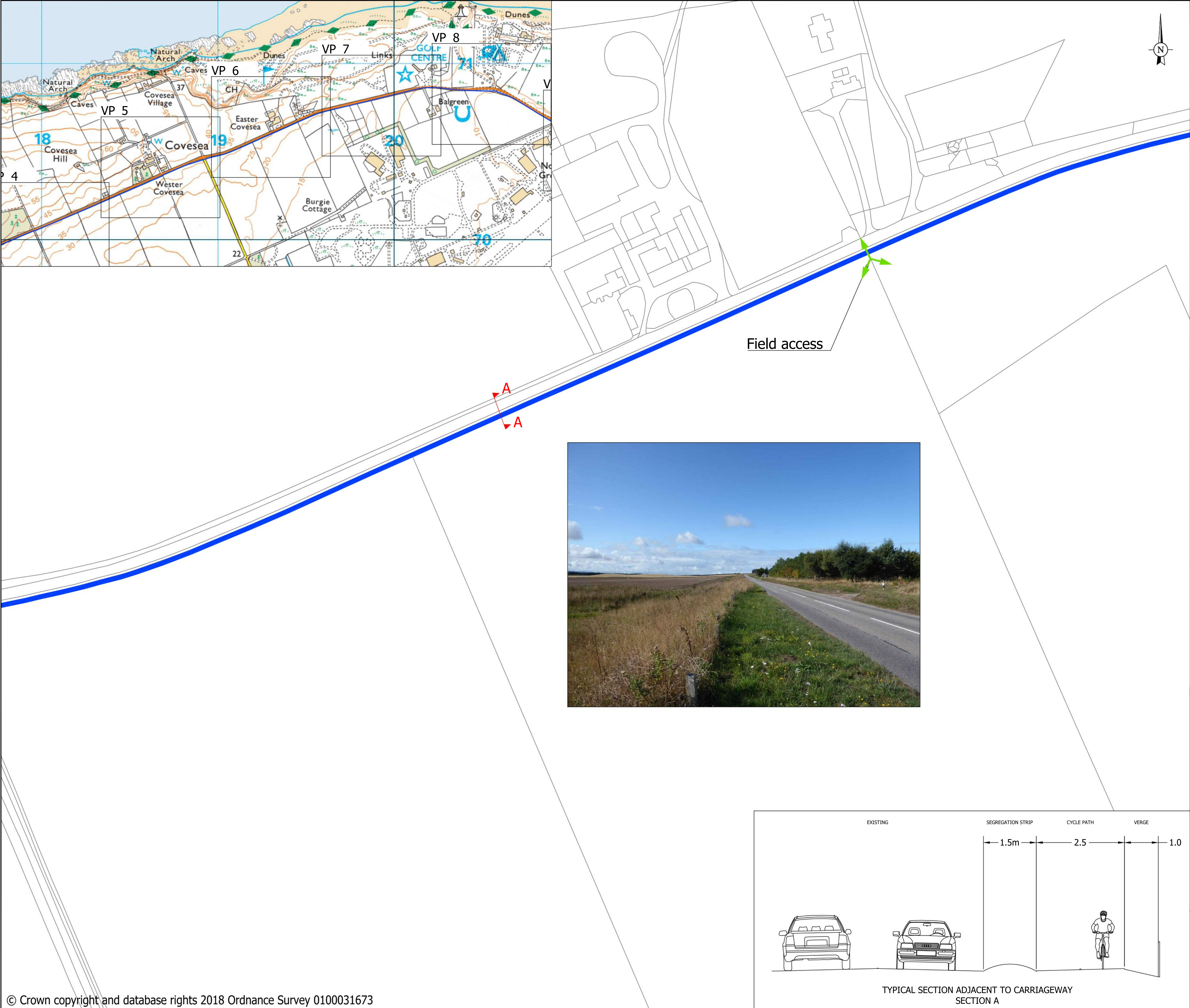
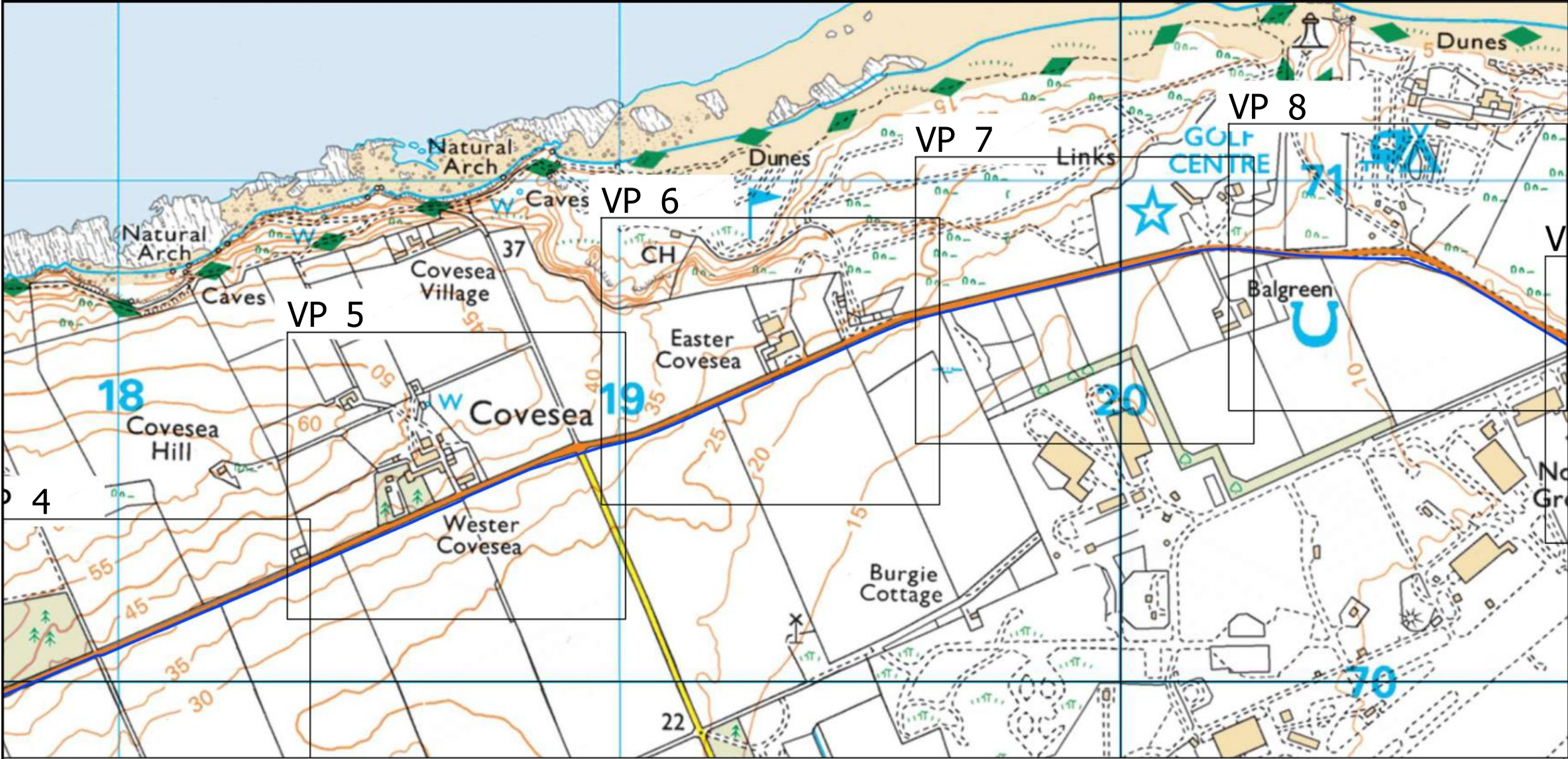
DRAWN: CN CHECKED: JD DATE: 26.11.18

**WYG Transport Planning**  
part of the WYG group

The Cube 45 Leith Street Edinburgh EH1 3AT  
t: +44 (0)131 247 5700 e: edinburgh@wyg.com

DRAWING NUMBER: **A110395\_105** REVISION: **P1**





TYPICAL SECTION ADJACENT TO CARRIAGEWAY  
SECTION A

Notes:

- DO NOT SCALE FROM THIS DRAWING.
- ALL DIMENSIONS ARE IN METRES UNLESS STATED OTHERWISE.
- THIS DRAWING IS TO BE READ IN CONJUNCTION WITH ALL RELEVANT DRAWINGS AND DOCUMENTS ASSOCIATED WITH THIS PROJECT

P1				
REV.	DETAILS	DRAWN	CHECKED	DATE

CLIENT:

MORAY COUNCIL

PROJECT:

Hopeman to Lossiemouth  
Cycle Design

DRAWING TITLE:

Route 3A  
Proposed Layout

SCALES:

1:1000 @ A1

DRAWN:	CN	CHECKED:	JD	DATE:	26.11.18
--------	----	----------	----	-------	----------

**WYG Transport Planning**

part of the WYG group

The Cube 45 Leith Street Edinburgh EH1 3AT  
t: +44 (0)131 247 5700 e: edinburgh@wyg.com

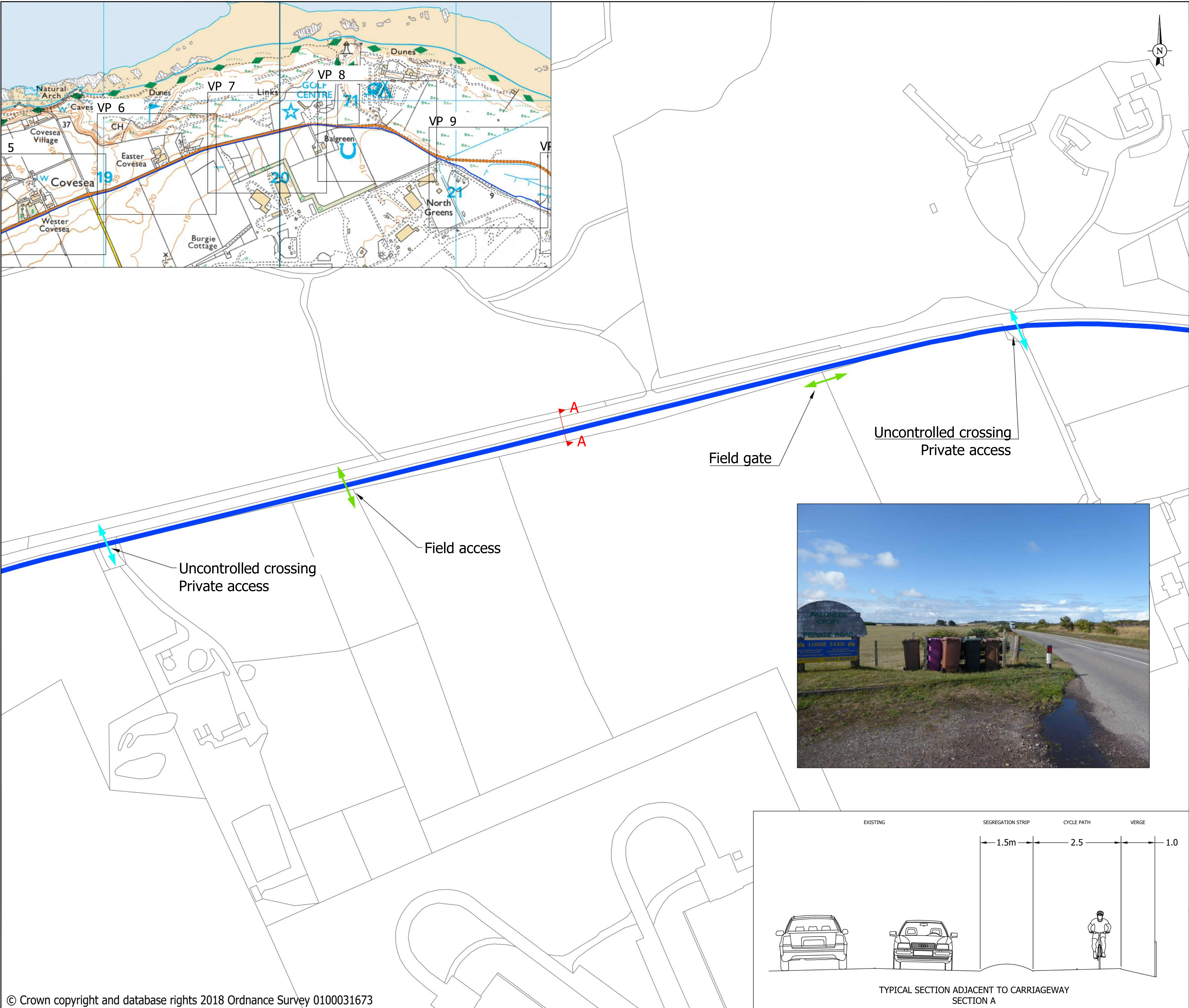
DRAWING NUMBER:

A110395\_106

REVISION:

P1

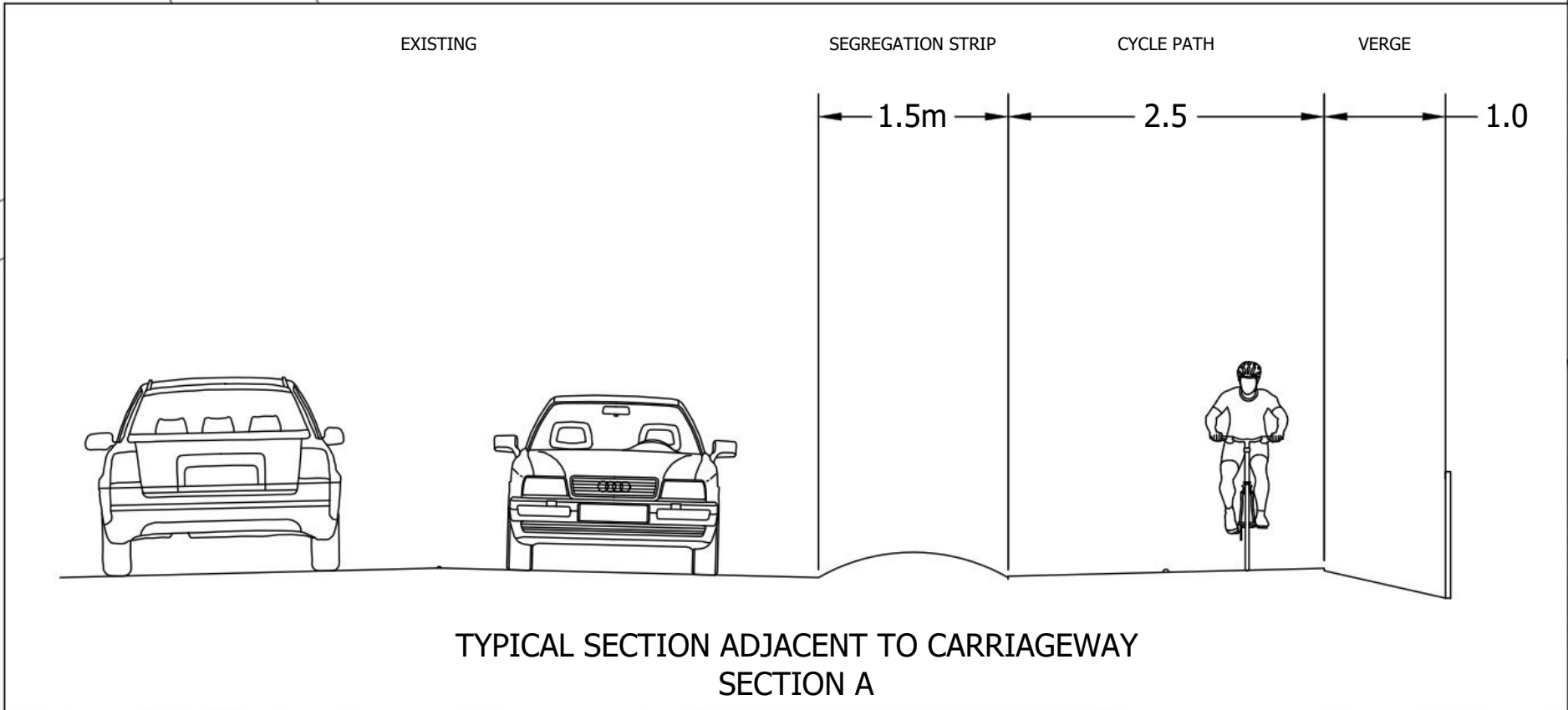




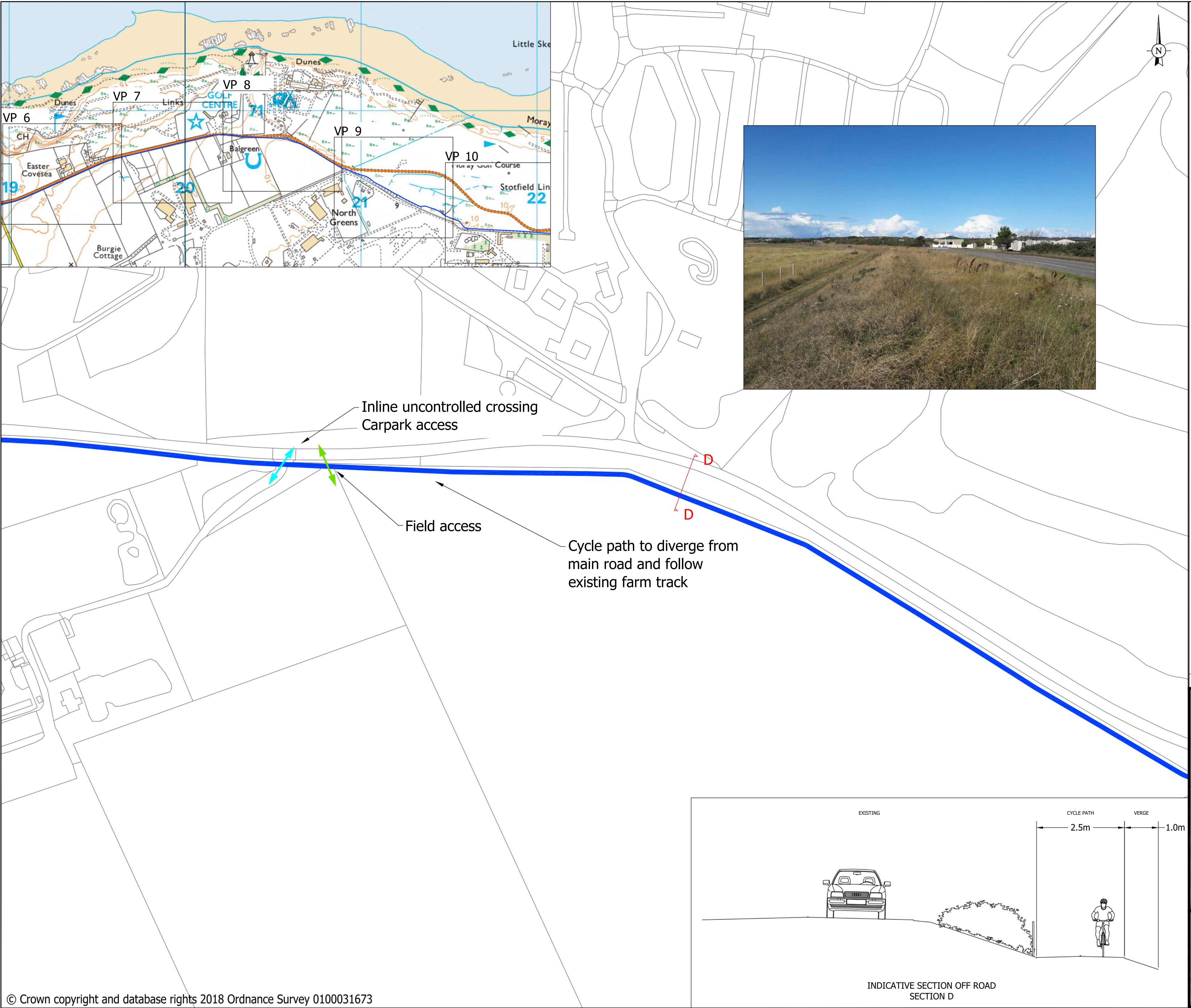
Notes:

- DO NOT SCALE FROM THIS DRAWING.
- ALL DIMENSIONS ARE IN METRES UNLESS STATED OTHERWISE.
- THIS DRAWING IS TO BE READ IN CONJUNCTION WITH ALL RELEVANT DRAWINGS AND DOCUMENTS ASSOCIATED WITH THIS PROJECT

P1				
REV.	DETAILS	DRAWN	CHECKED	DATE
CLIENT:				
MORAY COUNCIL				
PROJECT:				
Hopeman to Lossiemouth Cycle Design				
DRAWING TITLE:				
Route 3A Proposed Layout				
SCALES:				
1:1000 @ A1				
DRAWN:	CN	CHECKED:	JD	DATE: 26.11.18
WYG Transport Planning part of the WYG group				
The Cube 45 Leith Street Edinburgh EH1 3AT t: +44 (0)131 247 5700 e: edinburgh@wyg.com				
DRAWING NUMBER:				REVISION:
A110395_107				P1







- Notes:
1. DO NOT SCALE FROM THIS DRAWING.
  2. ALL DIMENSIONS ARE IN METRES UNLESS STATED OTHERWISE.
  3. THIS DRAWING IS TO BE READ IN CONJUNCTION WITH ALL RELEVANT DRAWINGS AND DOCUMENTS ASSOCIATED WITH THIS PROJECT

P1				
REV.	DETAILS	DRAWN	CHECKED	DATE

CLIENT:  
**MORAY COUNCIL**

PROJECT:  
**Hopeman to Lossiemouth  
Cycle Design**

DRAWING TITLE:  
**Route 3A  
Proposed Layout**

SCALES:  
1:1000 @ A1

DRAWN: CN	CHECKED: JD	DATE: 26.11.18
--------------	----------------	-------------------

**WYG Transport Planning**  
part of the WYG group

The Cube 45 Leith Street Edinburgh EH1 3AT  
t: +44 (0)131 247 5700 e: edinburgh@wyg.com



DRAWING NUMBER:  
**A110395\_108**

REVISION:  
**P1**

INDICATIVE SECTION OFF ROAD  
SECTION D

