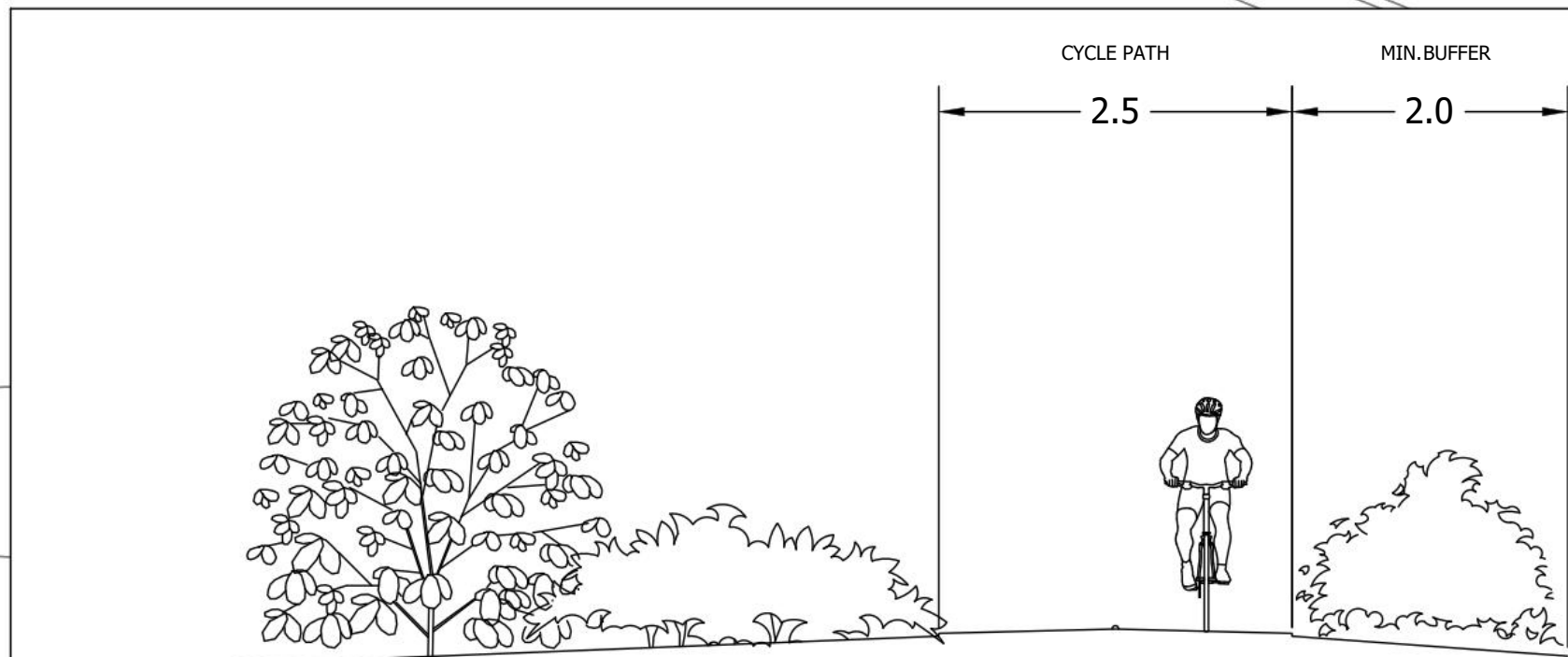


Cycle path to tie back into existing carriageway level.

Uncontrolled carriageway crossing as per Fig. 7.9 of Cycling by Design to be provided.

Cycle path to follow existing access track.



INDICATIVE SECTION OFF ROAD
SECTION E

- Notes:
1. DO NOT SCALE FROM THIS DRAWING.
 2. ALL DIMENSIONS ARE IN METRES UNLESS STATED OTHERWISE.
 3. THIS DRAWING IS TO BE READ IN CONJUNCTION WITH ALL RELEVANT DRAWINGS AND DOCUMENTS ASSOCIATED WITH THIS PROJECT

P1				
REV.	DETAILS	DRAWN	CHECKED	DATE

CLIENT:

MORAY COUNCIL

PROJECT:

Hopeman to Lossiemouth
Cycle Design

DRAWING TITLE:

Route 3A
Proposed Layout

SCALES:

1:1000 @ A1

DRAWN:	CN	CHECKED:	JD	DATE:	26.11.18
--------	----	----------	----	-------	----------

WYG Transport Planning

part of the WYG group

The Cube 45 Leith Street Edinburgh EH1 3AT
t: +44 (0)131 247 5700 e: edinburgh@wyg.com

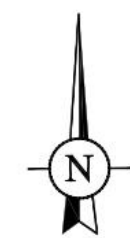
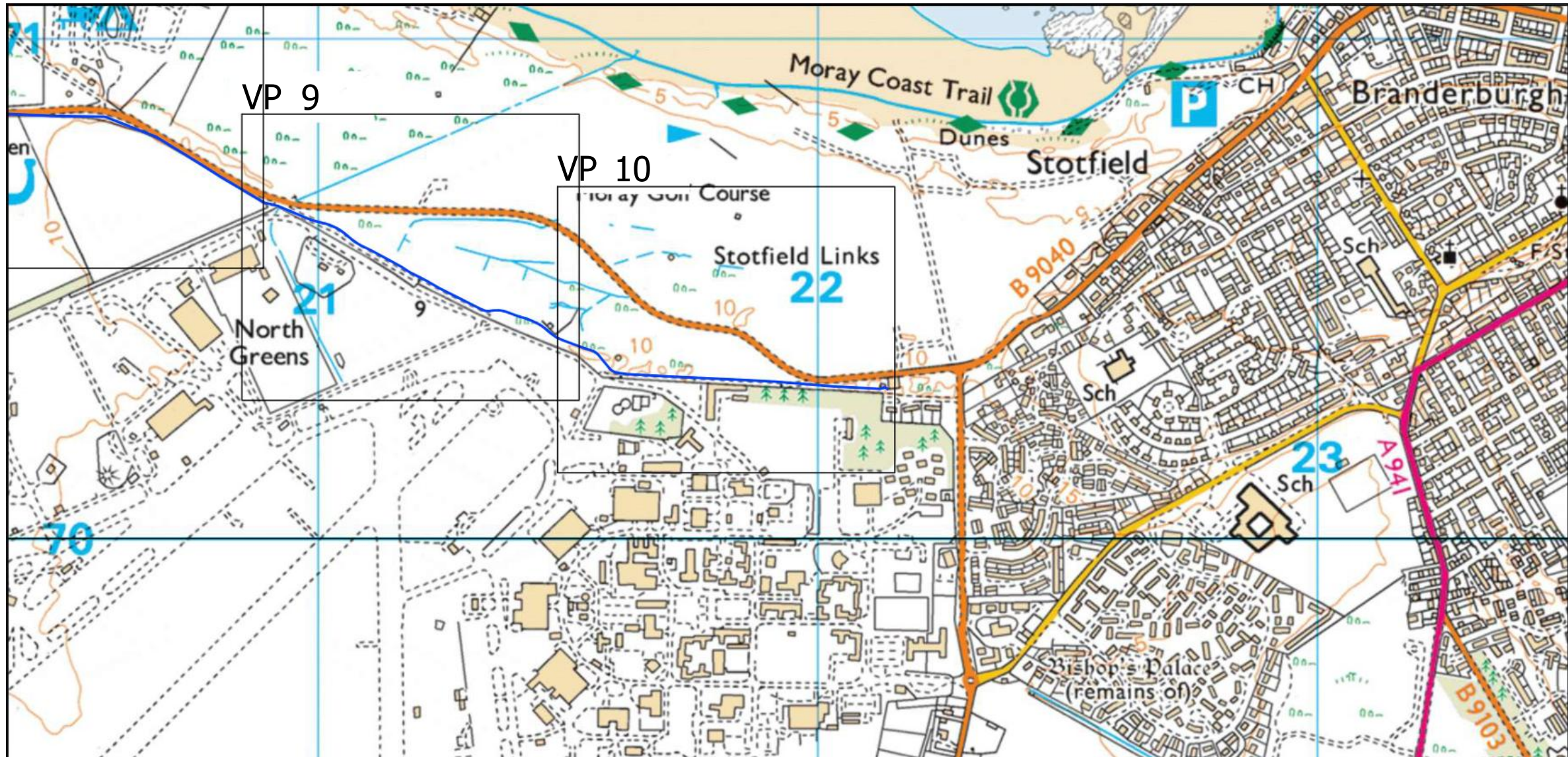


DRAWING NUMBER:

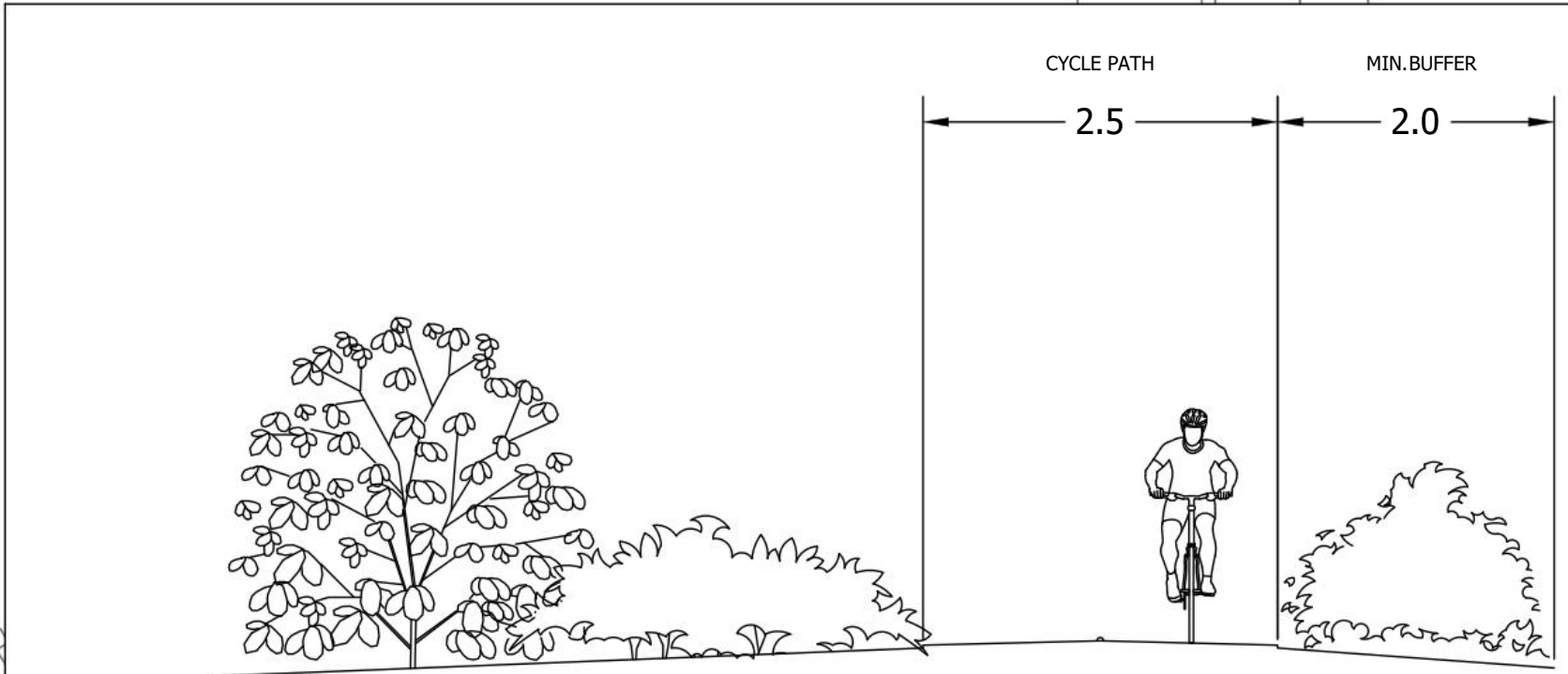
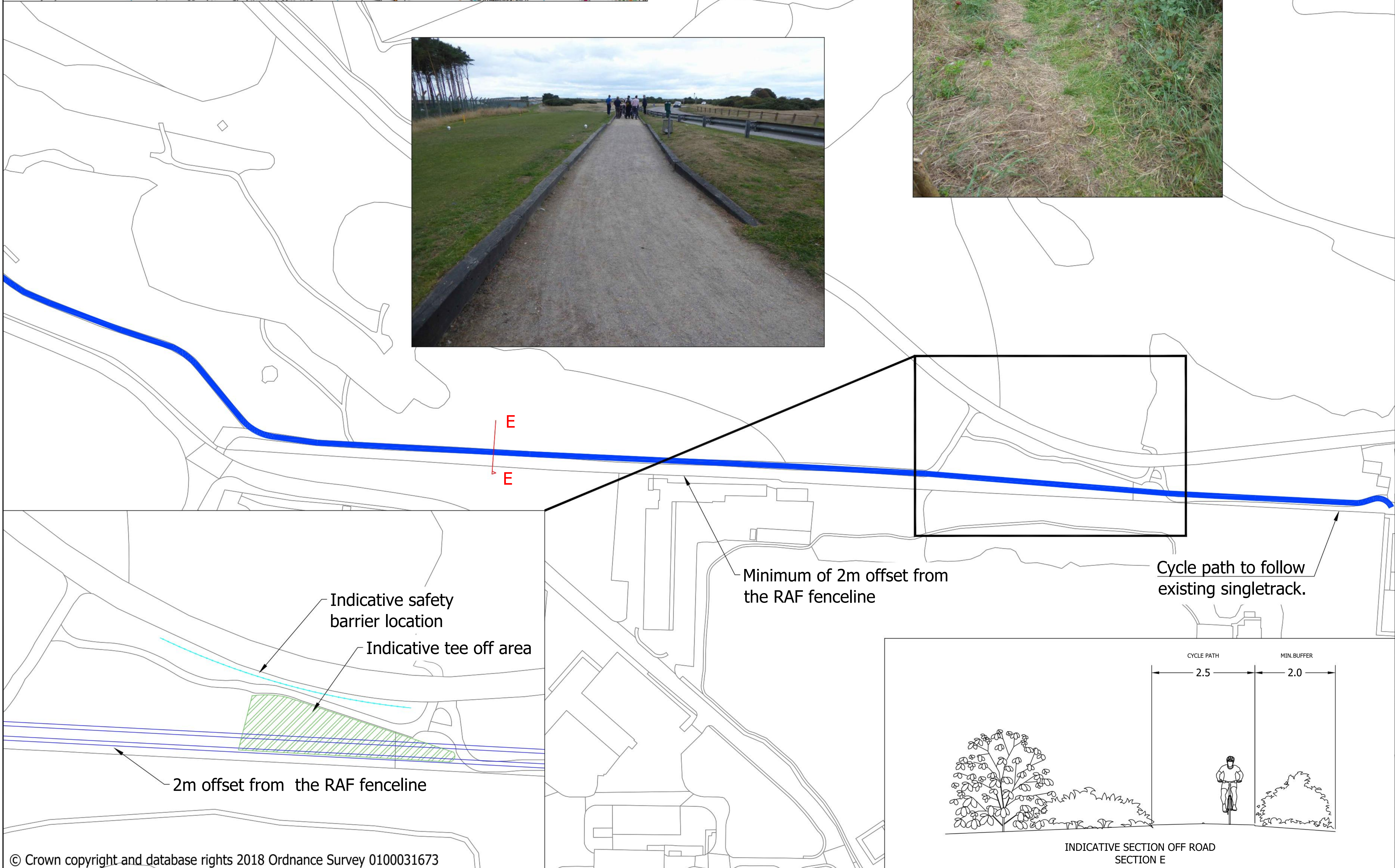
A110395_109

REVISION:

P1

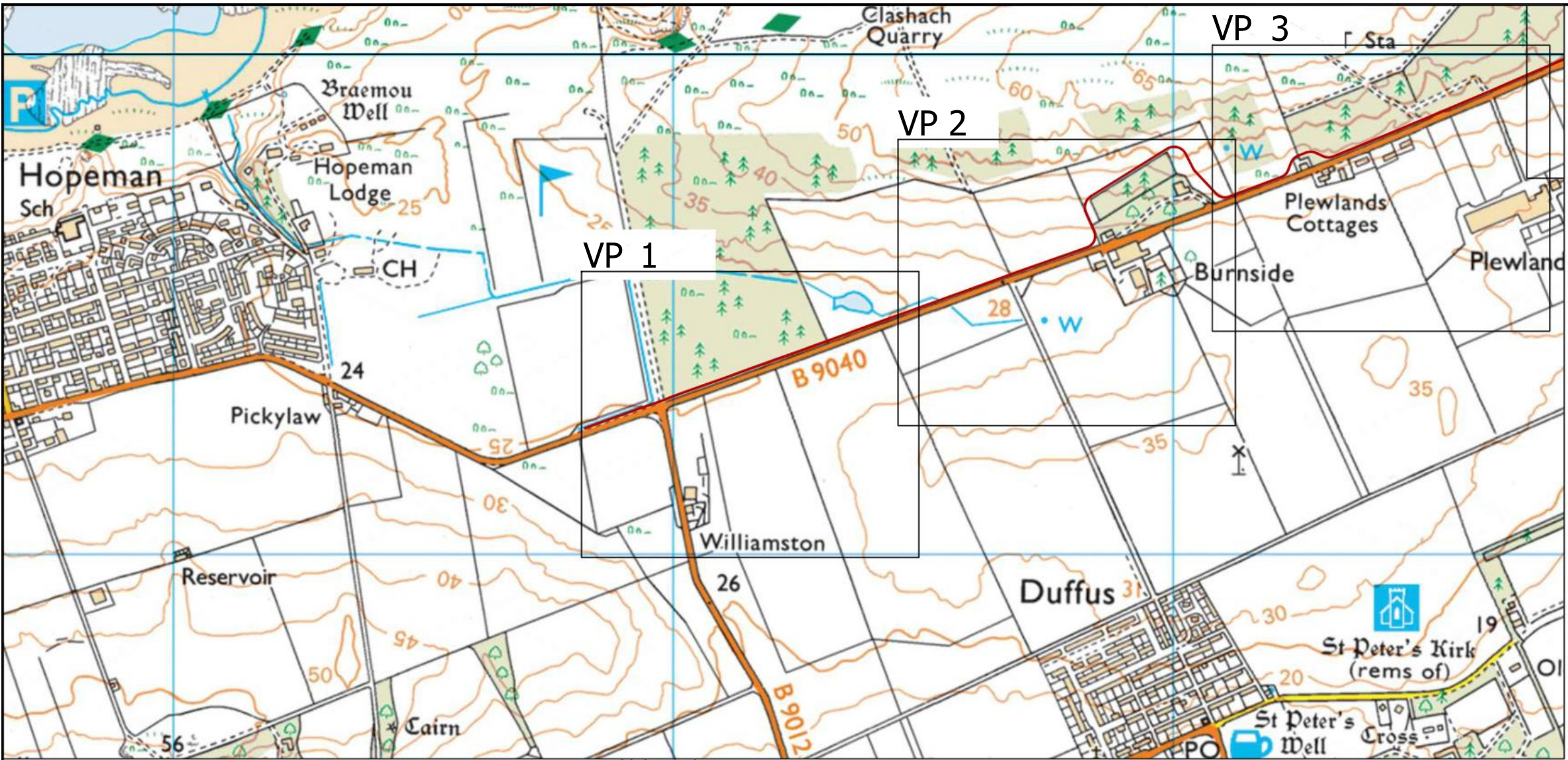


- Notes:
1. DO NOT SCALE FROM THIS DRAWING.
 2. ALL DIMENSIONS ARE IN METRES UNLESS STATED OTHERWISE.
 3. THIS DRAWING IS TO BE READ IN CONJUNCTION WITH ALL RELEVANT DRAWINGS AND DOCUMENTS ASSOCIATED WITH THIS PROJECT



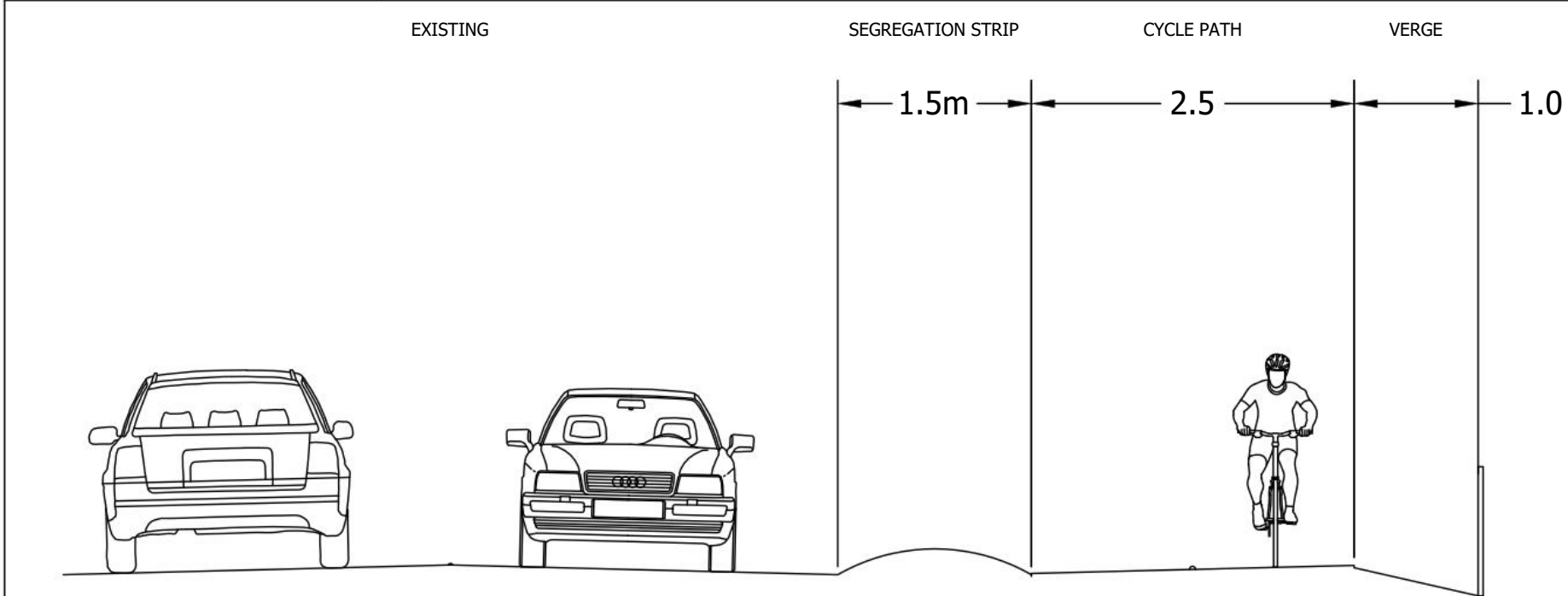
INDICATIVE SECTION OFF ROAD
SECTION E

P1				
REV.	DETAILS	DRAWN	CHECKED	DATE
CLIENT:	MORAY COUNCIL			
PROJECT:	Hopeman to Lossiemouth Cycle Design			
DRAWING TITLE:	Route 3A Proposed Layout			
SCALES:	1:1000 @ A1			
DRAWN:	CN	CHECKED:	JD	DATE: 26.11.18
<div><div><div>WYG Transport Planning</div><div>part of the WYG group</div><div>The Cube 45 Leith Street Edinburgh EH1 3AT t: +44 (0)131 247 5700 e: edinburgh@wyg.com</div></div><div></div></div>				
DRAWING NUMBER:	A110395_110			REVISION: P1



Field access

Uncontrolled crossing
Forestry track



TYPICAL SECTION ADJACENT TO CARRIAGEWAY
SECTION A

- Notes:
- DO NOT SCALE FROM THIS DRAWING.
 - ALL DIMENSIONS ARE IN METRES UNLESS STATED OTHERWISE.
 - THIS DRAWING IS TO BE READ IN CONJUNCTION WITH ALL RELEVANT DRAWINGS AND DOCUMENTS ASSOCIATED WITH THIS PROJECT

P1				
REV.	DETAILS	DRAWN	CHECKED	DATE

CLIENT:
MORAY COUNCIL

PROJECT:
**Hopeman to Lossiemouth
Cycle Design**

DRAWING TITLE:
**Route 3B
Proposed Layout**

SCALES:
1:1000 @ A1

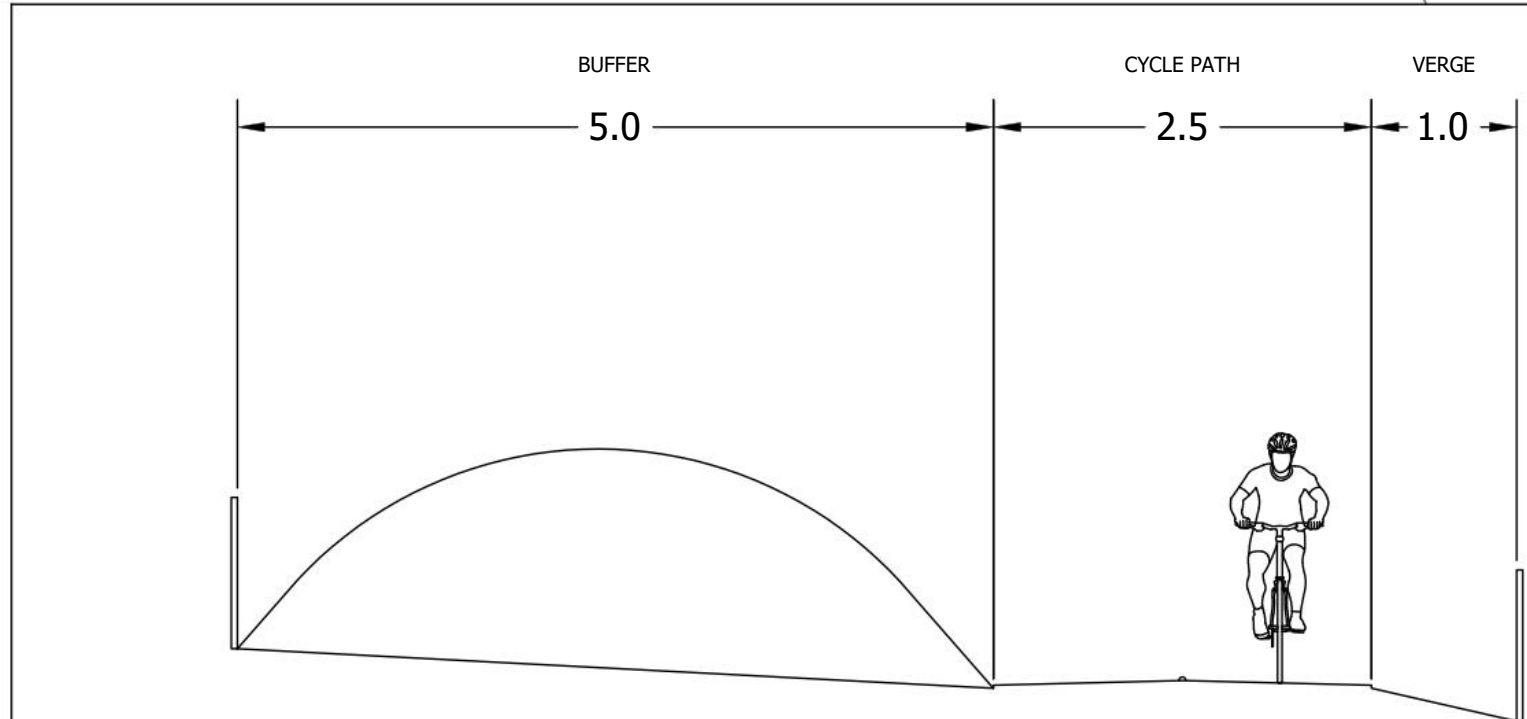
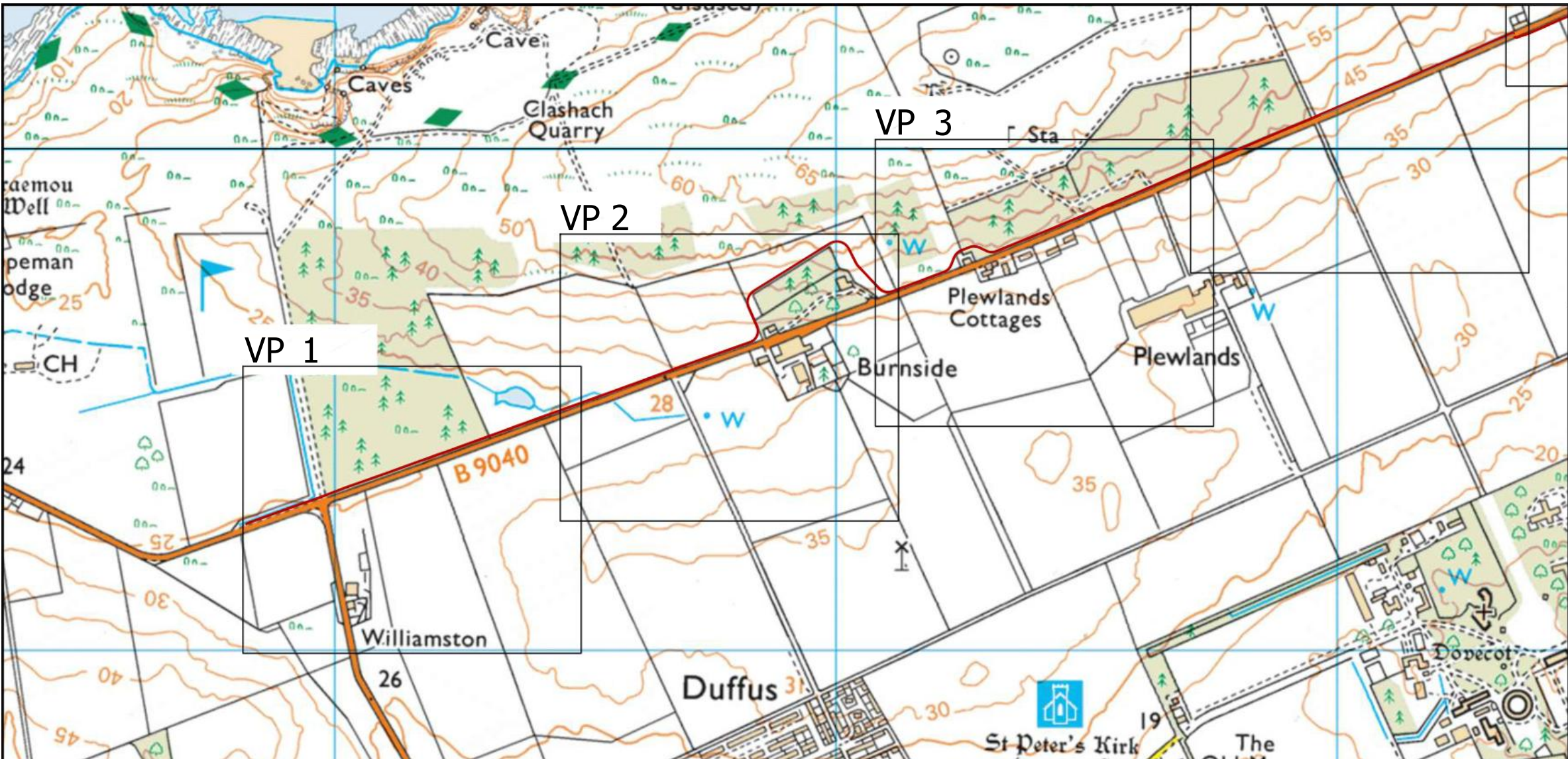
DRAWN: CN	CHECKED: JD	DATE: 26.11.18
--------------	----------------	-------------------

WYG Transport Planning
part of the WYG group

The Cube 45 Leith Street Edinburgh EH1 3AT
t: +44 (0)131 247 5700 e: edinburgh@wyg.com

DRAWING NUMBER:
A110395_201

REVISION:
P1



TYPICAL SECTION ADJACENT TO RESIDENTIAL AREAS
SECTION B

Notes:

- DO NOT SCALE FROM THIS DRAWING.
- ALL DIMENSIONS ARE IN METRES UNLESS STATED OTHERWISE.
- THIS DRAWING IS TO BE READ IN CONJUNCTION WITH ALL RELEVANT DRAWINGS AND DOCUMENTS ASSOCIATED WITH THIS PROJECT

REV.	DETAILS	DRAWN	CHECKED	DATE
P1				

CLIENT:

MORAY COUNCIL

PROJECT:

Hopeman to Lossiemouth
Cycle Design

DRAWING TITLE:

Route 3B
Proposed Layout

SCALES:

1:1000 @ A1

DRAWN:	CN	CHECKED:	JD	DATE:	26.11.18
--------	----	----------	----	-------	----------

WYG Transport Planning
part of the WYG group

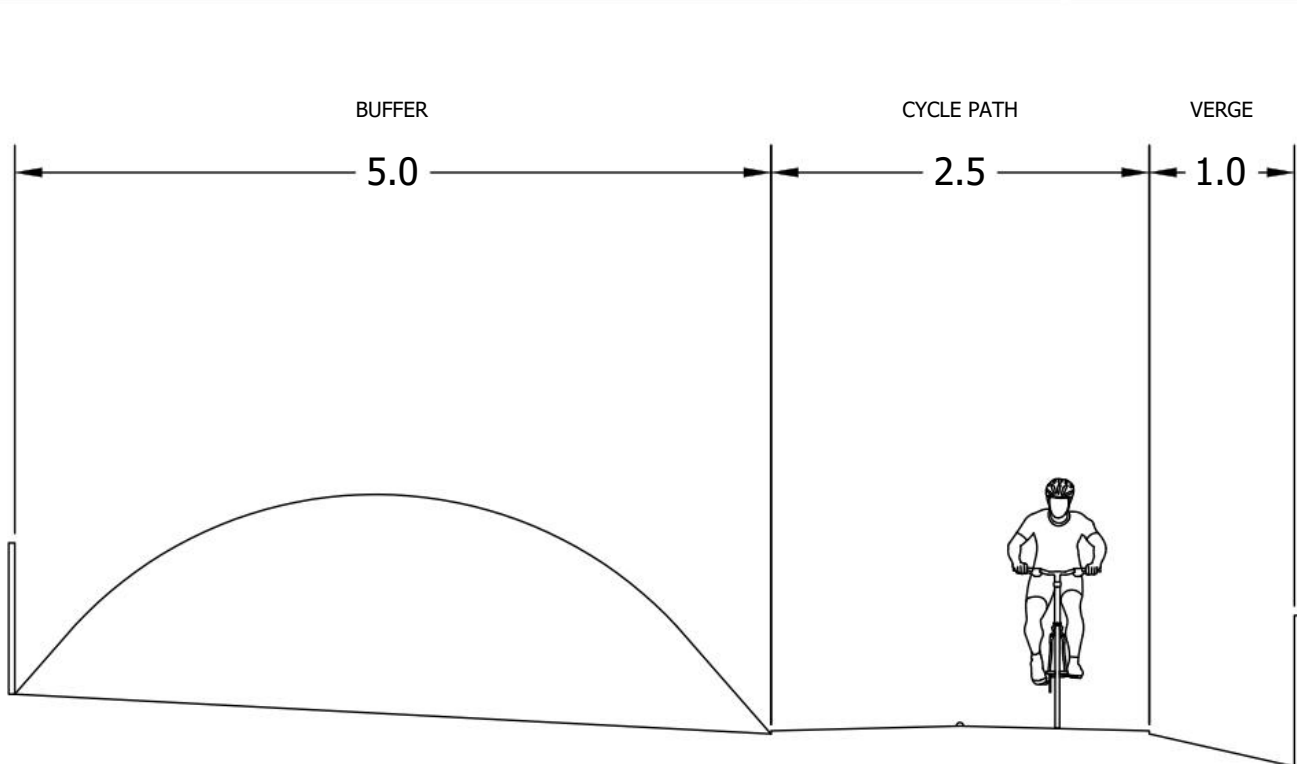
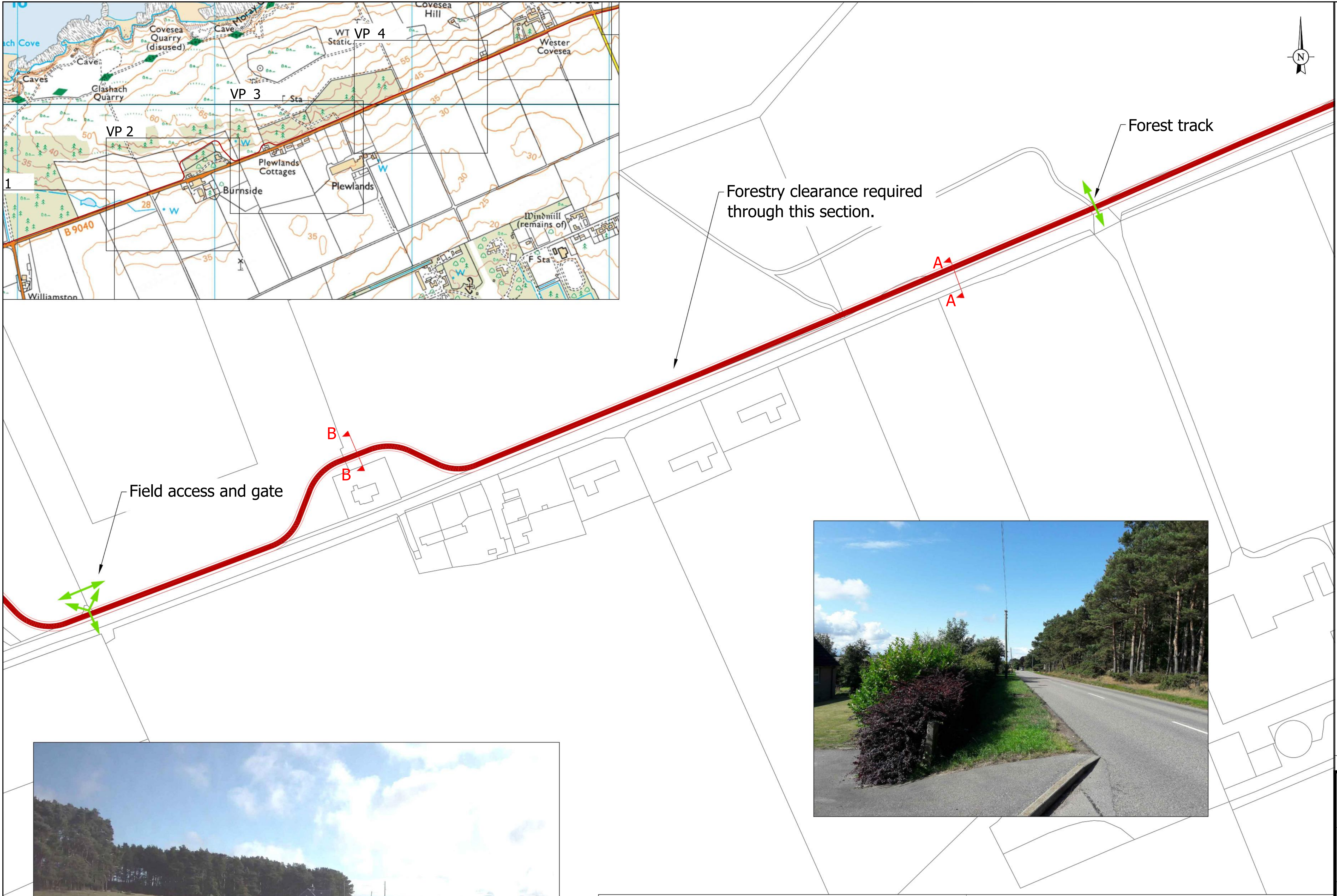
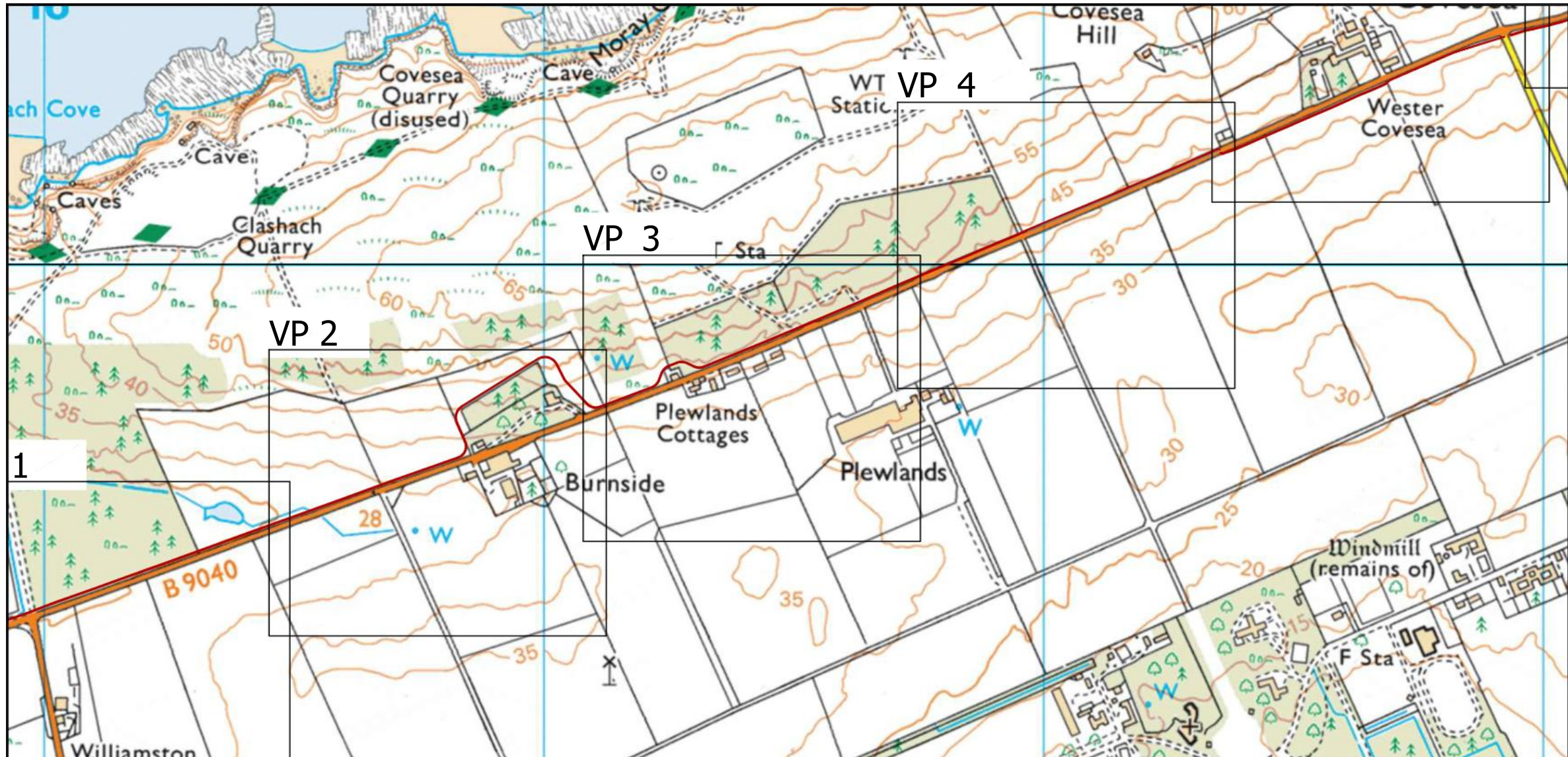
The Cube 45 Leith Street Edinburgh EH1 3AT
t: +44 (0)131 247 5700 e: edinburgh@wyg.com

DRAWING NUMBER:

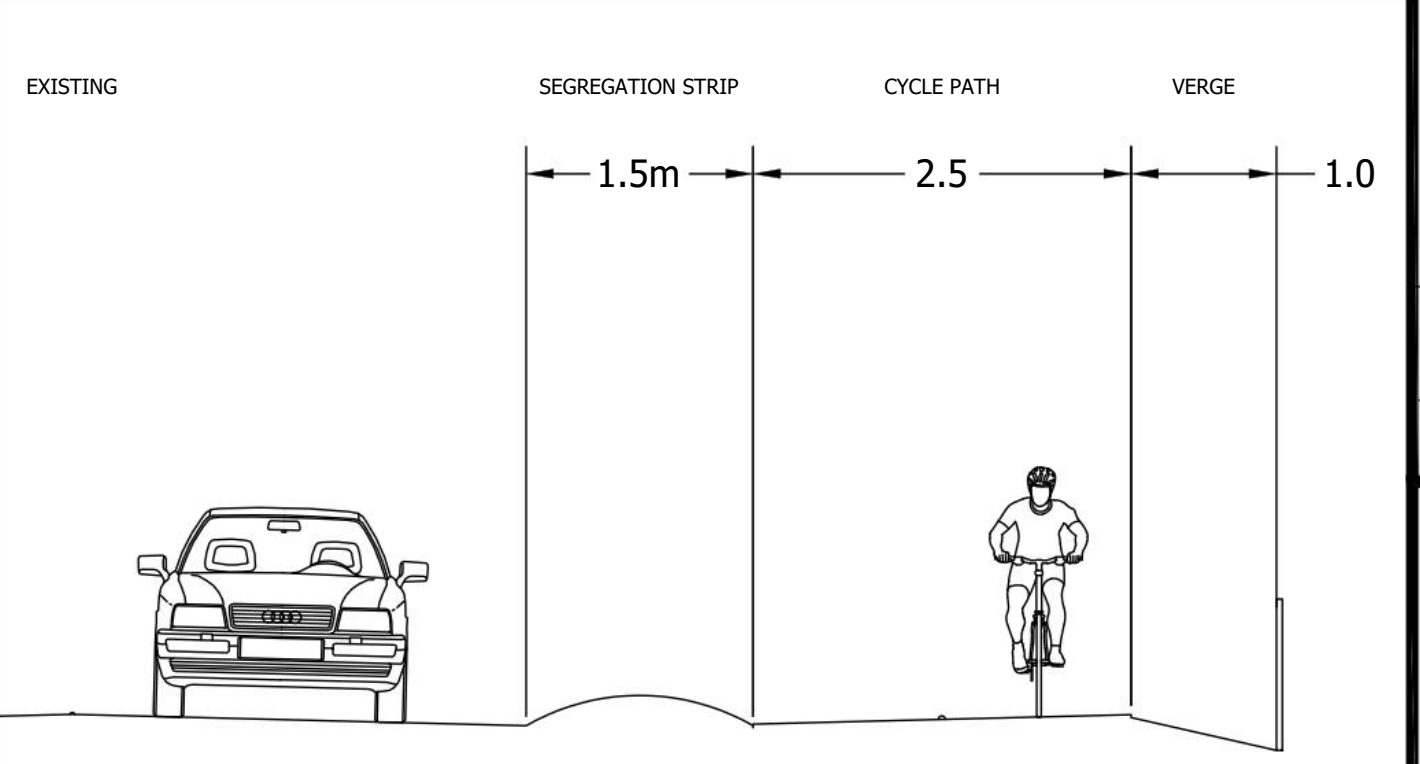
A110395_202

REVISION:

P1



TYPICAL SECTION ADJACENT TO RESIDENTIAL AREAS
SECTION B



TYPICAL SECTION ADJACENT TO CARRIAGEWAY
SECTION A

Notes:

- DO NOT SCALE FROM THIS DRAWING.
- ALL DIMENSIONS ARE IN METRES UNLESS STATED OTHERWISE.
- THIS DRAWING IS TO BE READ IN CONJUNCTION WITH ALL RELEVANT DRAWINGS AND DOCUMENTS ASSOCIATED WITH THIS PROJECT

REV.	DETAILS	DRAWN	CHECKED	DATE
P1				

CLIENT:

MORAY COUNCIL

PROJECT:

Hopeman to Lossiemouth
Cycle Design

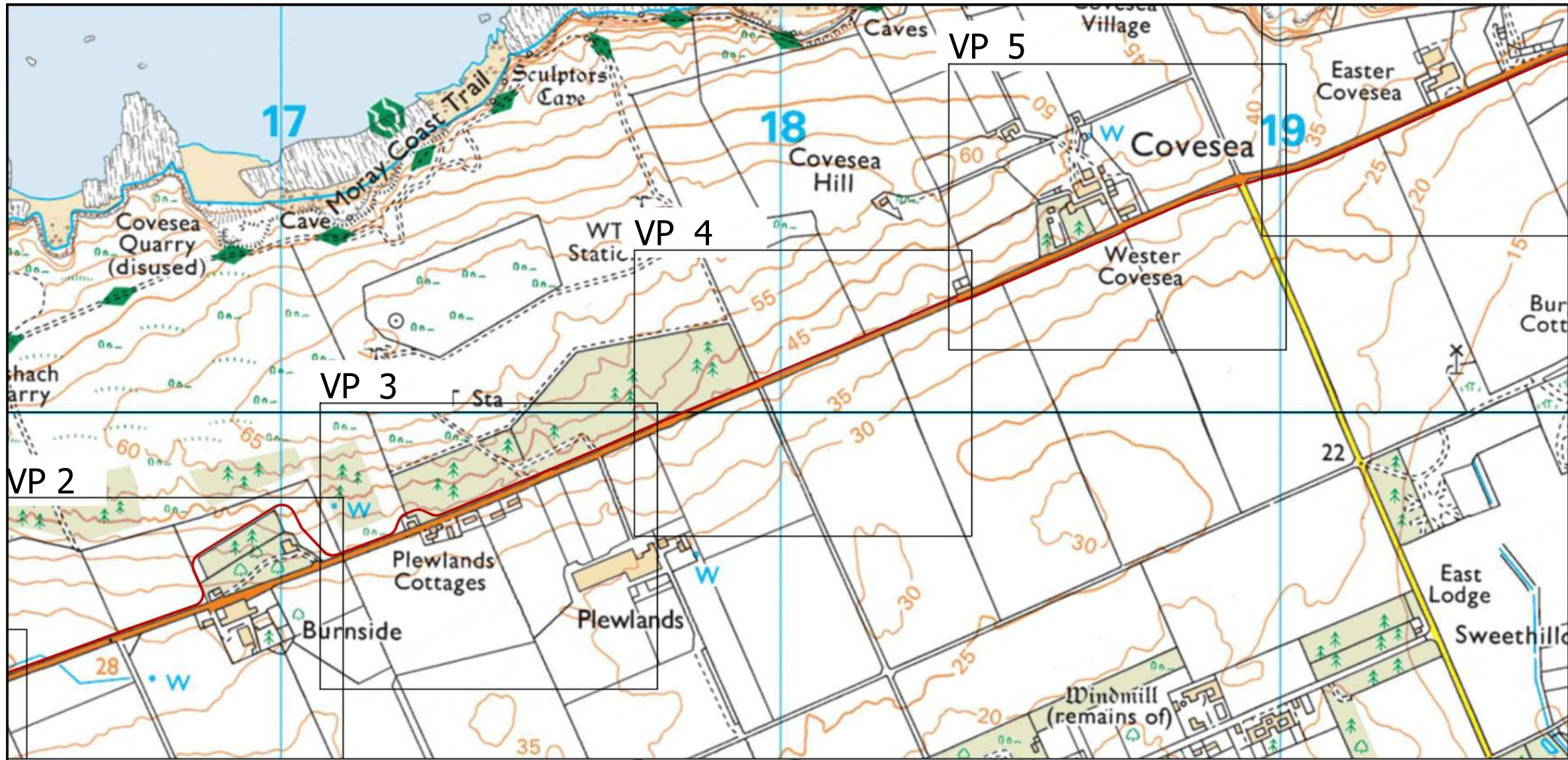
DRAWING TITLE:

Route 3B
Proposed Layout

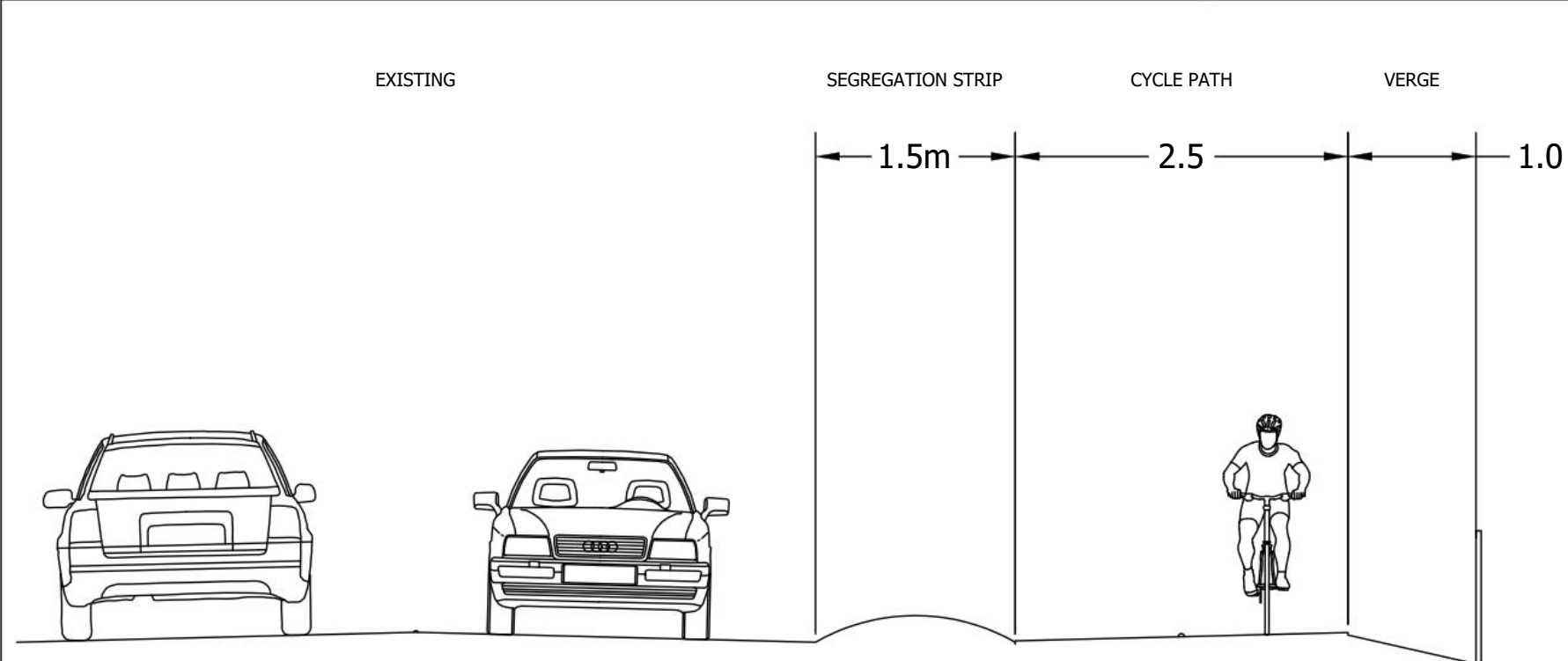
SCALES:

1:1000 @ A1

DRAWN:	CN	CHECKED:	JD	DATE:	26.11.18
WYG Transport Planning part of the WYG group					
The Cube 45 Leith Street Edinburgh EH1 3AT t: +44 (0)131 247 5700 e: edinburgh@wyg.com					
DRAWING NUMBER:					REVISION:
A110395_203					P1

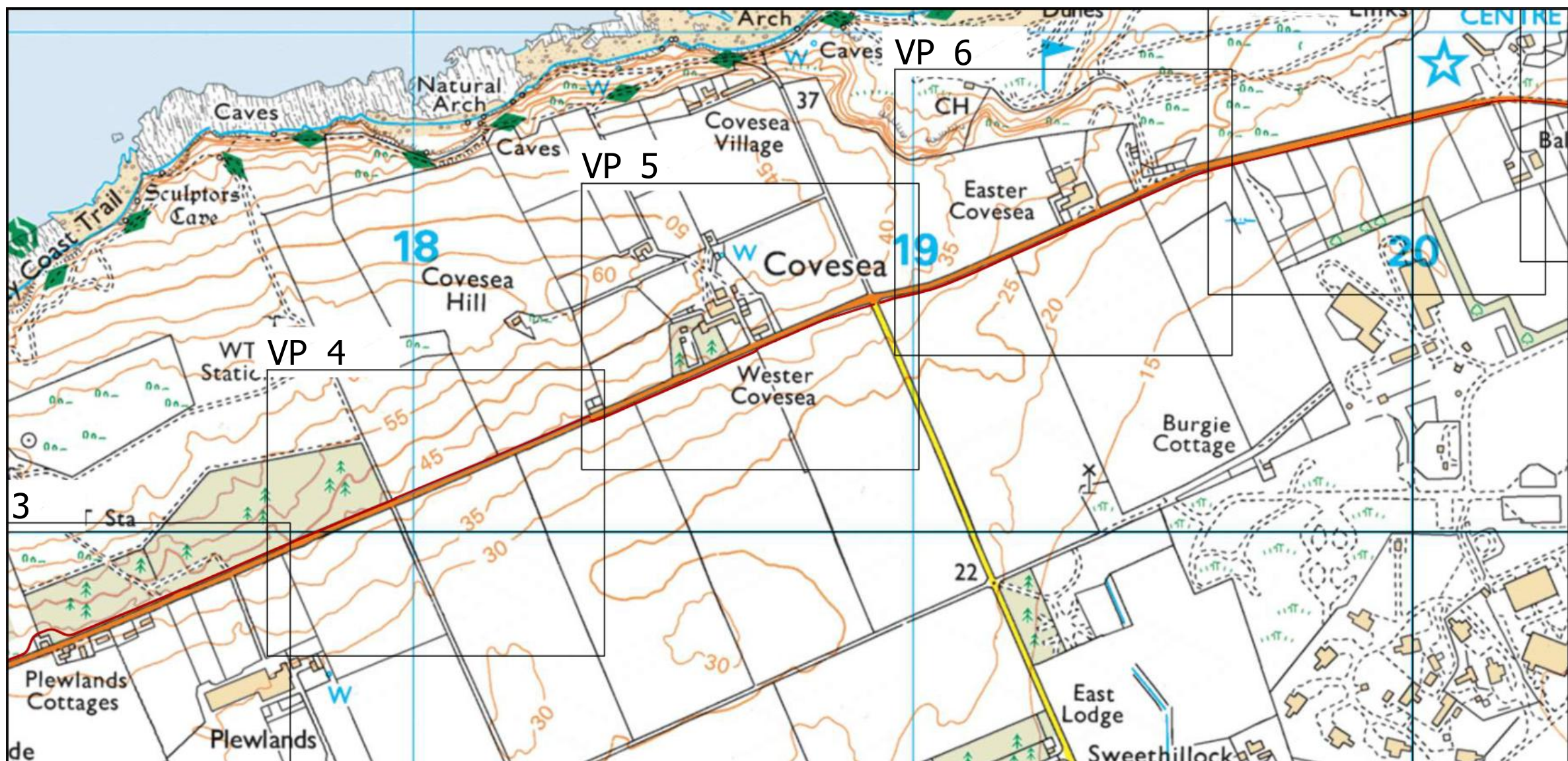


- Notes:
1. DO NOT SCALE FROM THIS DRAWING.
 2. ALL DIMENSIONS ARE IN METRES UNLESS STATED OTHERWISE.
 3. THIS DRAWING IS TO BE READ IN CONJUNCTION WITH ALL RELEVANT DRAWINGS AND DOCUMENTS ASSOCIATED WITH THIS PROJECT



TYPICAL SECTION ADJACENT TO CARRIAGEWAY
SECTION A

P1				
REV.	DETAILS	DRAWN	CHECKED	DATE
CLIENT:				
MORAY COUNCIL				
PROJECT:				
Hopeman to Lossiemouth Cycle Design				
DRAWING TITLE:				
Route 3B Proposed Layout				
SCALES:				
1:1000 @ A1				
DRAWN:	CN	CHECKED:	JD	DATE: 26.11.18
WYG Transport Planning				
part of the WYG group				
The Cube 45 Leith Street Edinburgh EH1 3AT t: +44 (0)131 247 5700 e: edinburgh@wyg.com				
DRAWING NUMBER:				
A110395_204				
REVISION:				
P1				



Uncontrolled carriageway crossing
as per Fig. 7.9 of Cycling by Design
to be provided.

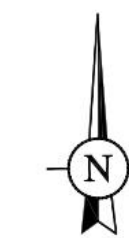
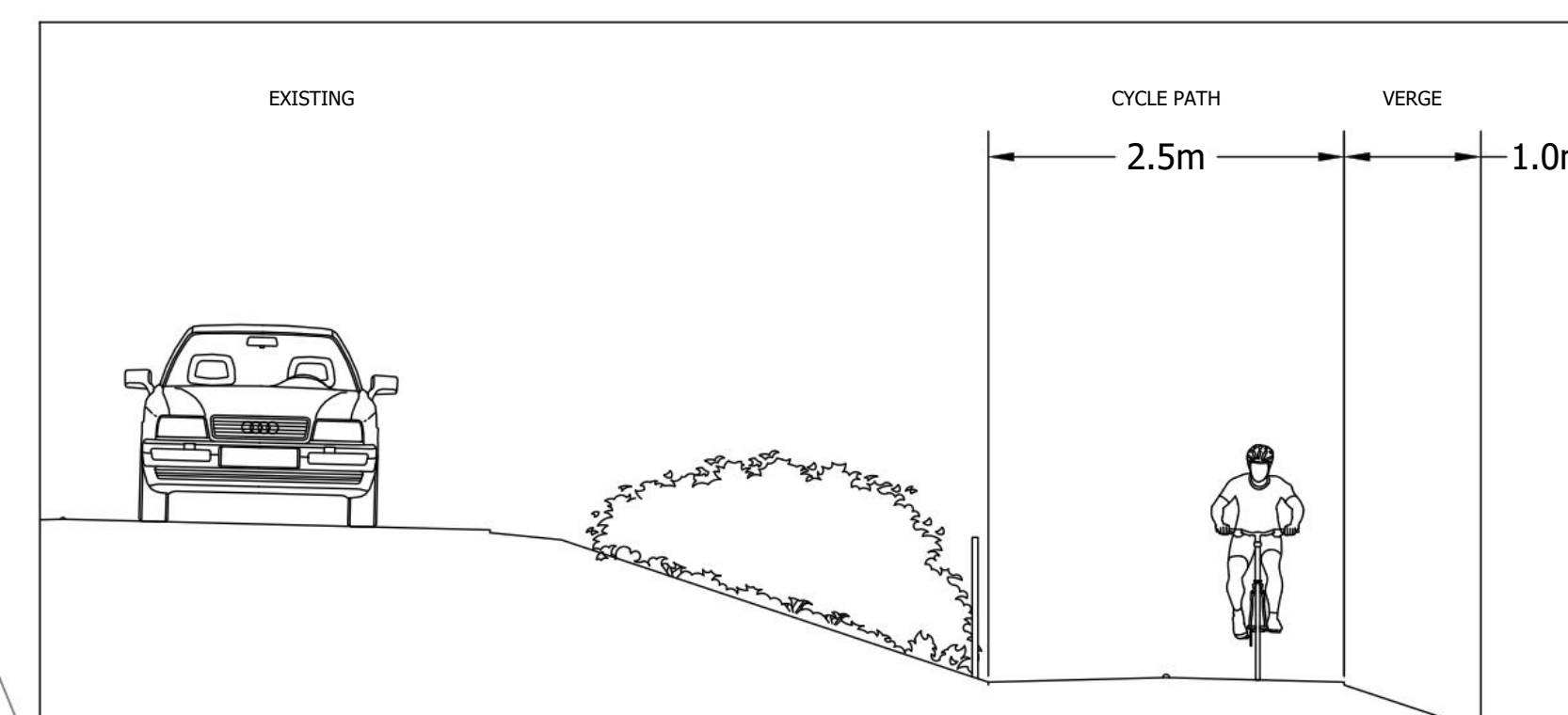
Field access

Path to join the roadside.
Field access.

Road Crossing as per
Fig. 7.4 of Sustrans
junction design guide

Route options 1
and 2 to merge
into single route

Route to ramp down to field level



- Notes:
1. DO NOT SCALE FROM THIS DRAWING.
 2. ALL DIMENSIONS ARE IN METRES UNLESS STATED OTHERWISE.
 3. THIS DRAWING IS TO BE READ IN CONJUNCTION WITH ALL RELEVANT DRAWINGS AND DOCUMENTS ASSOCIATED WITH THIS PROJECT

P1				
REV.	DETAILS	DRAWN	CHECKED	DATE

CLIENT:
MORAY COUNCIL

PROJECT:
**Hopeman to Lossiemouth
Cycle Design**

DRAWING TITLE:
**Route 3B
Proposed Layout**

SCALES:
1:1000 @ A1

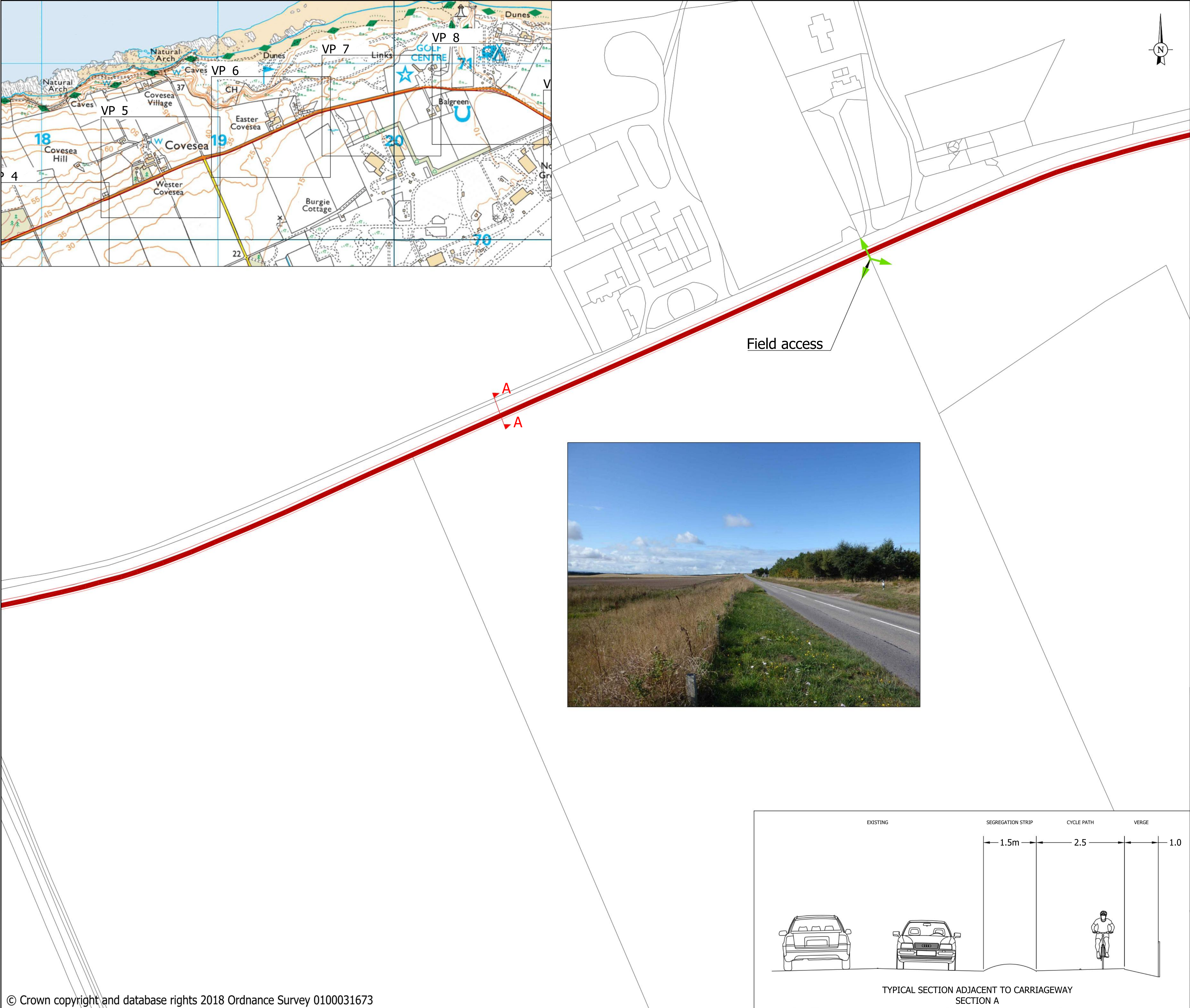
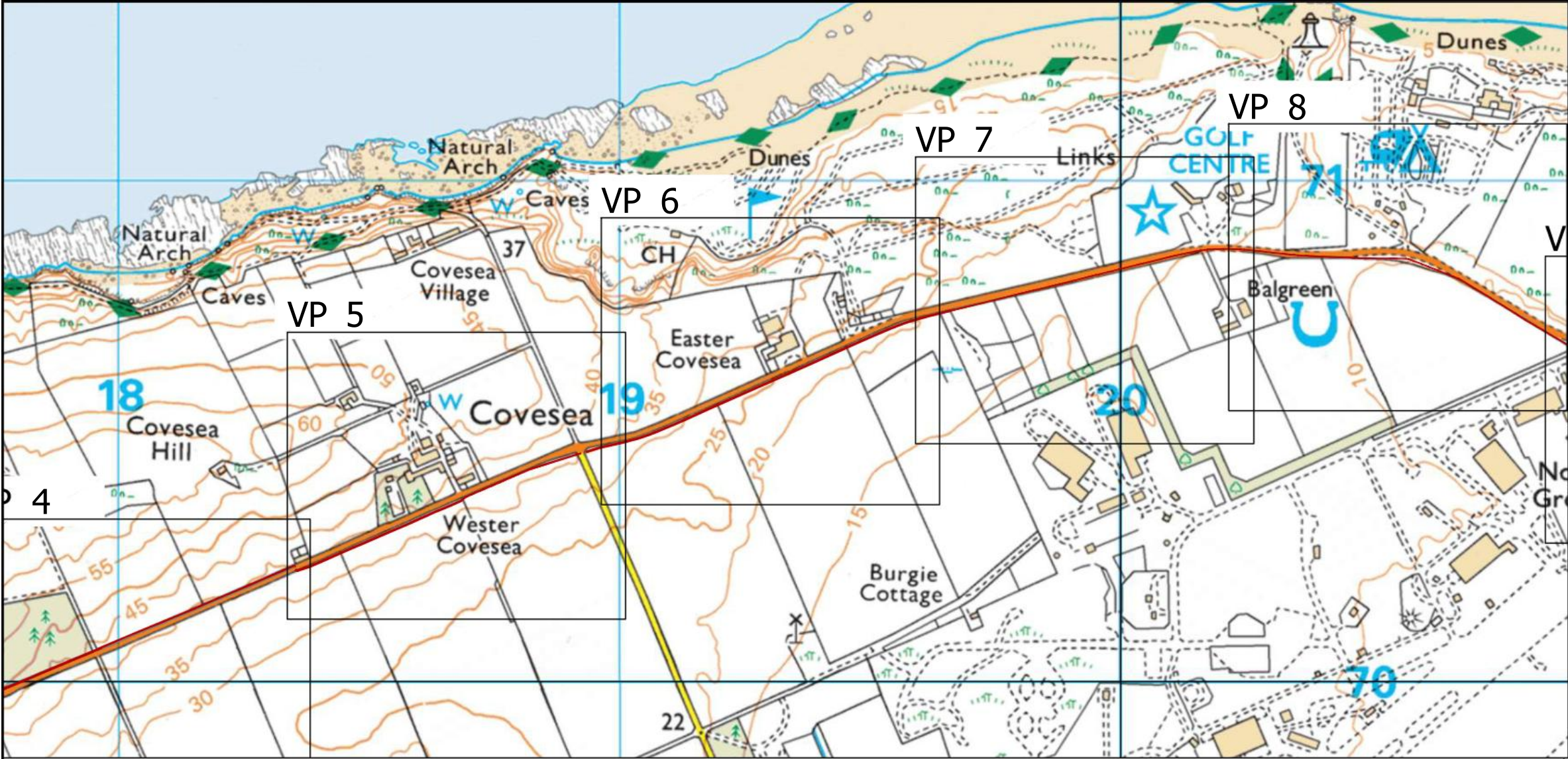
DRAWN: CN	CHECKED: JD	DATE: 26.11.18
--------------	----------------	-------------------

WYG Transport Planning
part of the WYG group

The Cube 45 Leith Street Edinburgh EH1 3AT
t: +44 (0)131 247 5700 e: edinburgh@wyg.com

DRAWING NUMBER:
A110395_205

REVISION:
P1



Notes:

- DO NOT SCALE FROM THIS DRAWING.
- ALL DIMENSIONS ARE IN METRES UNLESS STATED OTHERWISE.
- THIS DRAWING IS TO BE READ IN CONJUNCTION WITH ALL RELEVANT DRAWINGS AND DOCUMENTS ASSOCIATED WITH THIS PROJECT

P1				
REV.	DETAILS	DRAWN	CHECKED	DATE

CLIENT:

MORAY COUNCIL

PROJECT:

Hopeman to Lossiemouth
Cycle Design

DRAWING TITLE:

Route 3B
Proposed Layout

SCALES:

1:1000 @ A1

DRAWN:	CN	CHECKED:	JD	DATE:	26.11.18
--------	----	----------	----	-------	----------

WYG Transport Planning
part of the WYG group

The Cube 45 Leith Street Edinburgh EH1 3AT
t: +44 (0)131 247 5700 e: edinburgh@wyg.com

DRAWING NUMBER:

A110395_206

REVISION:

P1