










MORAY WEST OFFSHORE WINDFARM

KEY

-  Moray West Site
-  Offshore Export Cable Corridor
-  Onshore Export Cable Corridor
-  50km Study Area Boundary
-  10km Distance Radii
-  Local Authority Boundary
-  Turbine Layout Scenario 4f
(62 Turbines, 285m to tip)
-  BOWL Turbines
(Under Construction)
-  Moray East Turbines
(Consented)

Horizontal Scale: 1:500,000

0 10,000 20,000 Meters



Geodetic Parameters: WGS84 UTM Zone 30N

Produced: MJF
Reviewed: RC
Approved: FG

Date: 22/06/2018

Revision: E

REF: 8460005-PPW0180-GOE-MAP-100

Figure 14.4.1
SLVIA Study Area

Moray Offshore
Windfarm (West) Ltd